Pavement Management Program

Final Pavement Management Report

Town of Westford, Massachusetts

Date: March 29, 2017

Date of Inspections: May, 2016

All paving projects are tentative. This report is subject to change due to weather, funding and unanticipated circumstances.

Town of Westford, Massachusetts

Pavement Management Program

Table of Contents

1. Status Reports
   - Roadway Status Summary

   Roadway Status Map (11x17)

2. Repair Categories and Backlog Reports
   - Roadway Repair Categories and Banding
   - Roadway Backlog Summary - Accepted
   - Roadway Backlog Summary - Functional Classification

   Road Surface Ratings and Repair Categories Map (11x17)

3. Road Surface Rating (RSR) Reports
   - Roadway Repairs Segment Description - Accepted
   - Roadways Sorted – Alphabetically
   - Roadways Sorted – Road Surface Rating (RSR)
   - Roadways Sorted – Functional Class

4. Cost Benefit Value (CBV) Analysis & Prioritization Reports
   - CBV Analysis With Cumulative Total
   - CBV Analysis - Segment Description
   - CBV Analysis - Reconstruction
   - CBV Analysis - Rehabilitation
   - CBV Analysis - Preventative Maintenance
   - CBV Analysis - Routine Maintenance

5. Inventory Reports
   - Roadway Sidewalk Location - Summary
   - Roadway With Sidewalks – Segment Description
   - Roadway Striping- Summary
   - Roadway Striping - Segment Description

   Road Surface Ratings and Repair Categories Map (24x36)

Town of Westford, Massachusetts

Pavement Management Program

Roadway Status Summary

	Roadway Type		Length (Miles)
Status: Accepted			
	Asphalt		141.46
	Chip Seal		10.41
	Gravel		2.40
		Total:	154.26
Status: Unaccepted			
	Asphalt		1.82
	Gravel		0.62
	Unknown		0.83
		Total:	3.26
Status: State			
	Asphalt		18.28
		Total:	18.28
Status: Private			
	Asphalt		2.24
	Gravel		2.01
	Unknown		28.36
		Total:	32.61
		Total:	208.42

FY 2017 Chapter 90 Accepted Road Miles - 150

Town of Westford, Massachusetts

Pavement Management Program

Roadway Ownership and Status

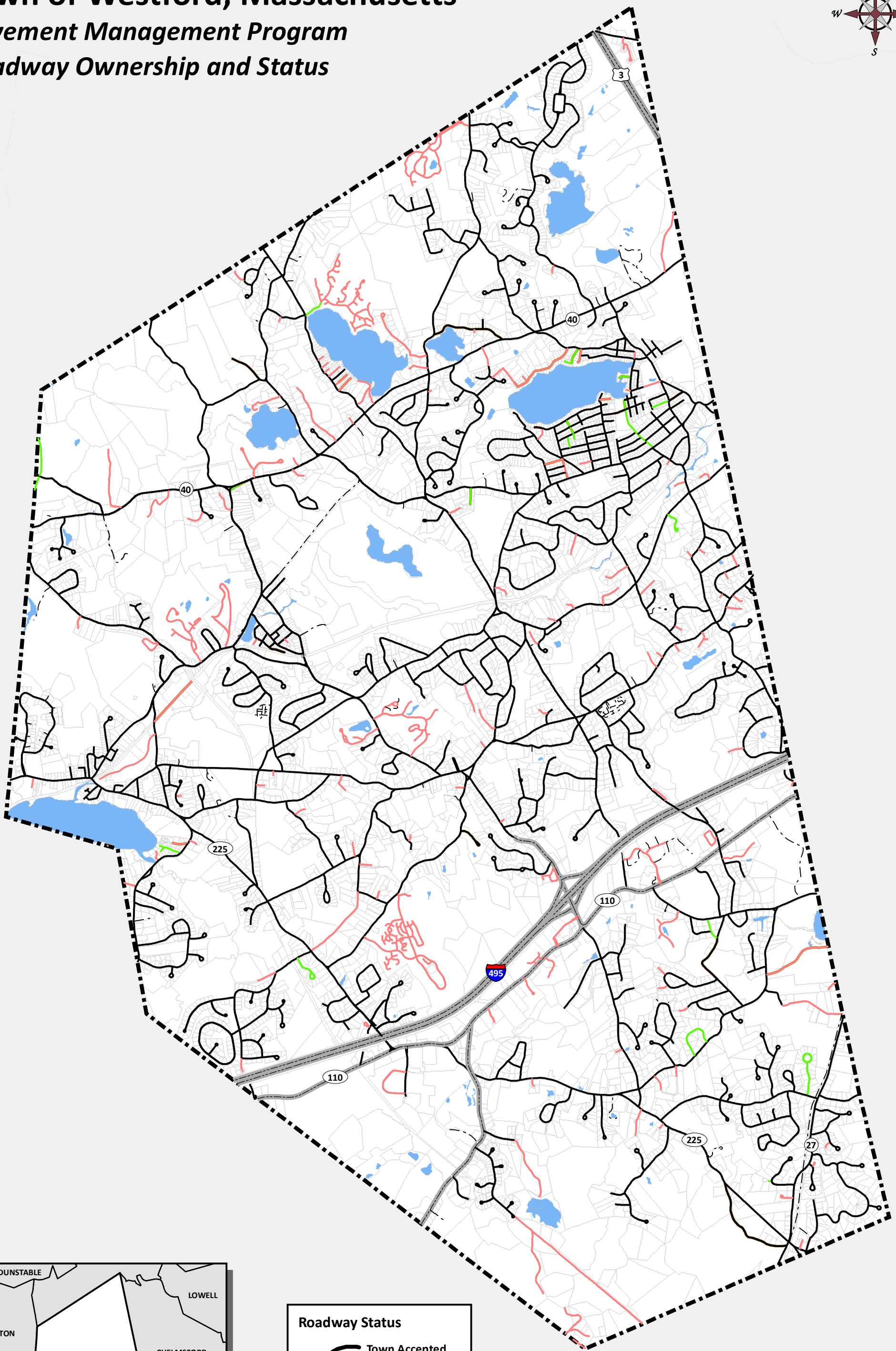

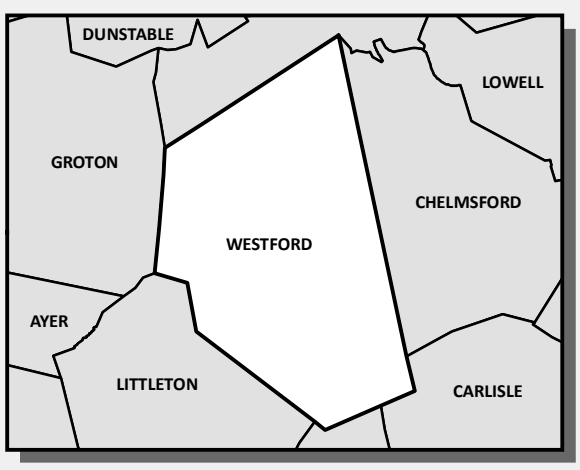

Roadway Status

- Town Accepted
- Town Unaccepted
- State
- Private
- Other

Issue Date: March 29, 2017

This Map is Intended for Planning Purposes Only

0 0.5 1 Miles

BETA

Town of Westford, Massachusetts

Pavement Management Program

Roadway Repair Categories and Banding

Repair Method	Banding Low Range	Banding High Range	Unit Cost Sq.Yrd.
Reconstruction			
Reconstruction	0	20	$75.00
Reclamation			
Reclamation	20	50	$34.80
Rehabilitation			
Rehabilitation	50	70	$15.60
Cold-In-Place Recycling - 3" Top			$18.00
Mill and Overlay - 3"			$17.40
Mill and Overlay - 1.5"			$10.20
Hot-In-Place Recycling - 1" Top			$11.00
Level and Overlay - 1"- 1.5"			$15.60
Misc. Mill and Fill			$90.00
Preventative Maintenance			
Preventative Maintenance	70	80	$10.20
Nova Chip			$7.80
Double Microsurface - Fiber			$4.50
Double Chip Seal			$5.00
Cape Seal			$5.50
Rubber Asphalt Chip			$13.20
Micro Seal - Double			$4.00
Micro Seal - Single			$3.60
Chip Seal & 1.5" HMA Leveling			$10.20
Routine Maintenance			
Routine Maintenance	80	92	$0.50
Crack Seal			$0.50
Defer Maintenance			
Defer Maintenance	92	100	$0.00
Gravel Roads			
Gravel Road Maintenance			$2.00

Town of Westford, Massachusetts

Roadway Repair Backlog Summary - Accepted

Repair Method	Length (Miles)	Square Yards	Percent Repair	Estimated Cost
Reclamation	10.86	164,318.17	7.15%	$5,718,272.44
Rehabilitation	34.19	516,666.41	22.52%	$8,059,996.05
Preventative Maintenance	33.77	500,046.95	22.24%	$5,100,478.89
Routine Maintenance	32.57	462,916.80	21.45%	$231,458.40
Defer Maintenance	40.43	582,310.12	26.63%	$0.00
Total:	151.82	2,226,258.46	100.00%	$19,110,205.77

Average RSR By Segment:	79.50

Town of Westford, Massachusetts

Pavement Management Program

Roadway Repair Backlog Summary - Functional Classification

Repair Method	Length (Miles)	Square Yards	Estimated Cost		
Minor Arterial					
Rehabilitation	0.98	13,799.27	$215,268.56		
Preventative Maintenance	2.45	34,438.04	$351,267.97		
Routine Maintenance	0.83	11,746.66	$5,873.33		
Defer Maintenance	2.21	31,177.78	$0.00		
Totals for Class:	**6.47**	**91,161.75**	**$572,409.86**	**Avg. RSR By Segment:**	**83.53**
Major Collector					
Rehabilitation	5.18	86,460.94	$1,348,790.73		
Preventative Maintenance	7.38	118,257.83	$1,206,229.87		
Routine Maintenance	6.94	110,111.78	$55,055.89		
Defer Maintenance	8.74	138,332.20	$0.00		
Totals for Class:	**28.24**	**453,162.75**	**$2,610,076.48**	**Avg. RSR By Segment:**	**83.73**
Local					
Reclamation	6.41	100,018.83	$3,480,655.44		
Rehabilitation	19.46	294,139.12	$4,588,570.22		
Preventative Maintenance	15.59	228,586.54	$2,331,582.68		
Routine Maintenance	17.93	243,719.63	$121,859.82		
Defer Maintenance	19.57	267,468.96	$0.00		
Totals for Class:	**78.96**	**1,133,933.08**	**$10,522,668.16**	**Avg. RSR By Segment:**	**79.41**
Minor Collector					
Rehabilitation	0.43	6,793.05	$105,971.62		
Preventative Maintenance	1.51	24,722.62	$252,170.75		
Routine Maintenance	2.31	32,922.56	$16,461.28		
Defer Maintenance	5.37	78,517.61	$0.00		
Totals for Class:	**9.63**	**142,955.84**	**$374,603.65**	**Avg. RSR By Segment:**	**90.28**
Local Cul De Sac/Dead End					
Reclamation	4.45	64,299.34	$2,237,617.00		
Rehabilitation	8.14	115,474.03	$1,801,394.92		
Preventative Maintenance	6.84	94,041.92	$959,227.61		
Routine Maintenance	4.55	64,416.17	$32,208.09		
Defer Maintenance	4.54	66,813.58	$0.00		
Totals for Class:	**28.52**	**405,045.05**	**$5,030,447.62**	**Avg. RSR By Segment:**	**71.37**

Class Totals:	**151.82**	**2,226,258.46**	**$19,110,205.77**	**Avg. RSR By Segment:**	**79.50**

Town of Westford, Massachusetts

Pavement Management Program

Road Surface Ratings & Repair Categories

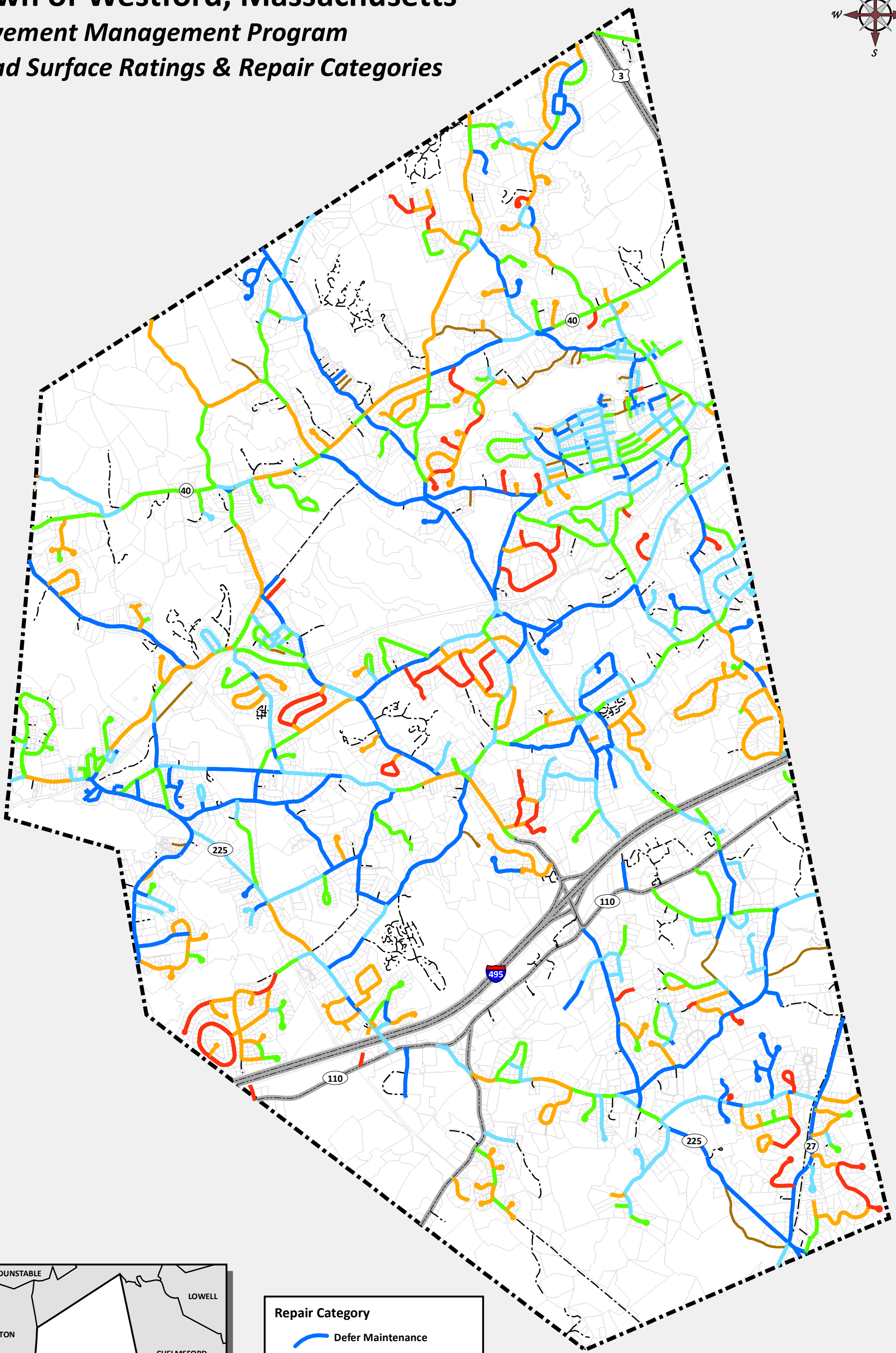

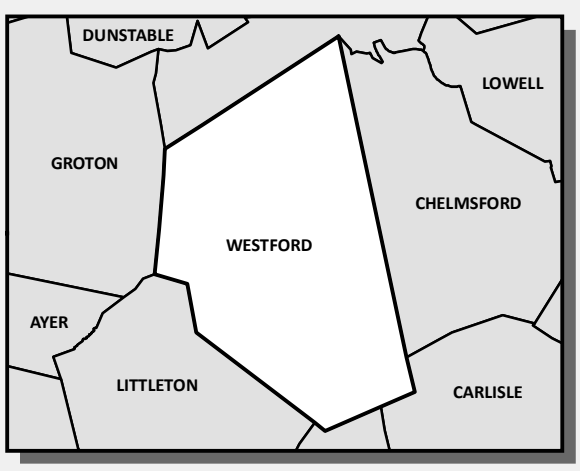

Repair Category

- Defer Maintenance
- Routine Maintenance
- Preventative Maintenance
- Rehabilitation
- Reconstruction/Reclamation
- Gravel

Date of Inspections: March 2016

Issue Date: March 29, 2017

This Map is Intended for Planning Purposes Only

0 0.5 1 Miles

BETA

Town of Westford, Massachusetts

Pavement Management Program

Roadway Repairs Segment Description - Accepted

Name	From	To	Width	Length (Feet)	Square Yards	Avg. Reveal	RSR	Repair	Repair Cost
ABBOT STREET	**0.29** Miles								
ABBOT ST-01	PINE ST	CRESCENT ST	31	726.19	2,501.33	0	77.23	Preventative Maintenance	$25,513.53
ABBOT ST-02	CRESCENT ST	PLEASANT ST	31	791.73	2,727.06	0	78.23	Preventative Maintenance	$27,816.03
			31 Avg.	**1,517.92**	**5,228.39**	**0**	**77.75**	**Preventative Maintenance**	**$53,329.56**
ABBY ROAD	**0.23** Miles								
ABBY RD	VOSE HILL RD	CUL DE SAC	23	1,227.76	3,137.62	6	44.24	Reclamation	$109,189.11
			23 Avg.	**1,227.76**	**3,137.62**	**6**	**44.24**	**Reclamation**	**$109,189.11**
ACTON ROAD	**1.72** Miles								
ACTON RD-01	ACTON TL	OLD RD	24	738.79	1,970.11	0	85.24	Routine Maintenance	$985.06
ACTON RD-02	OLD RD	CARLISLE RD	24	139.40	371.72	0	86.24	Routine Maintenance	$185.86
ACTON RD-03	CARLISLE RD	GREAT ELM WAY	24	1,533.99	4,090.63	0	98.24	Defer Maintenance	$0.00
ACTON RD-04	GREAT ELM WAY	SHELLY LN	24	456.81	1,218.17	0	98.24	Defer Maintenance	$0.00
ACTON RD-05	SHELLY LN	ELDERBERRY WAY	24	917.84	2,447.58	0	98.24	Defer Maintenance	$0.00
ACTON RD-06	ELDERBERRY WAY	VOSE HILL RD	24	325.07	866.84	0	98.24	Defer Maintenance	$0.00
ACTON RD-07	VOSE HILL RD	ASHLEY PL	24	704.30	1,878.13	0	98.24	Defer Maintenance	$0.00
ACTON RD-08	ASHLEY PL	ANNA TERESA WAY	24	898.96	2,397.22	0	98.24	Defer Maintenance	$0.00
ACTON RD-09	ANNA TERESA WAY	GRIFFIN RD	24	378.03	1,008.07	6	98.24	Defer Maintenance	$0.00
ACTON RD-10	GRIFFIN RD	CHELMSFORD TL	24	2,974.65	7,932.40	0	98.24	Defer Maintenance	$0.00
			24 Avg.	**9,067.83**	**24,180.8**	**1**	**96.99**	**Defer Maintenance**	**$0.00**
ALCORN CROSSING	**0.42** Miles								
ALCORN XING	FLAGG RD	CUL DE SAC	23	2,198.49	5,618.37	6	70.22	Preventative Maintenance	$57,307.36
			23 Avg.	**2,198.49**	**5,618.37**	**6**	**70.22**	**Preventative Maintenance**	**$57,307.36**
ALDRICH LANE	**0.23** Miles								
ALDRICH LN	CHAMBERLAIN RD	CUL DE SAC	22	1,229.85	3,006.29	6	98.36	Defer Maintenance	$0.00
			22 Avg.	**1,229.85**	**3,006.29**	**6**	**98.36**	**Defer Maintenance**	**$0.00**
ALLIE LANE	**0.15** Miles								
ALLIE LN-01	GROTON RD	LINDSEY LN	24	790.19	2,107.18	6	75.30	Preventative Maintenance	$21,493.26
			24 Avg.	**790.19**	**2,107.18**	**6**	**75.30**	**Preventative Maintenance**	**$21,493.26**
ALLISON DRIVE	**0.08** Miles								
ALLISON DR	POLLEY RD	CUL DE SAC	28	403.96	1,256.76	6	43.28	Reclamation	$43,735.25

Name	From	To	Width	Length (Feet)	Square Yards	Avg. Reveal	RSR	Repair	Repair Cost
			28 Avg.	**403.96**	**1,256.76**	**6**	**43.28**	**Reclamation**	**$43,735.25**
ALMERIA CIRCLE	**0.63** Miles								
ALMERIA CIR	VILLANOVA DR	PLAIN RD	28	3,339.24	10,388.74	6	30.28	Reclamation	$361,527.98
			28 Avg.	**3,339.24**	**10,388.7**	**6**	**30.28**	**Reclamation**	**$361,527.98**
ANDERSON LANE	**0.06** Miles								
ANDERSON LN	KIRSI CIR	CUL DE SAC	27	331.96	995.89	3	93.27	Defer Maintenance	$0.00
			27 Avg.	**331.96**	**995.89**	**3**	**93.27**	**Defer Maintenance**	**$0.00**
ANNE TERESA WAY	**0.29** Miles								
ANNE TERESA WAY-01	ACTON RD	ASHLEY PL	22	899.23	2,198.12	6	69.24	Rehabilitation	$34,290.62
ANNE TERESA WAY-02	ASHLEY PL	CUL DE SAC	22	646.66	1,580.72	6	76.24	Preventative Maintenance	$16,123.37
			22 Avg.	**1,545.89**	**3,778.84**	**6**	**72.16**	**Preventative Maintenance**	**$38,544.16**
APPLEWOOD DRIVE	**0.17** Miles								
APPLEWOOD DR	CARLISLE RD	CUL DE SAC	23	871.40	2,226.90	6	32.24	Reclamation	$77,496.19
			23 Avg.	**871.40**	**2,226.90**	**6**	**32.24**	**Reclamation**	**$77,496.19**
APRIL LANE	**0.37** Miles								
APRIL LN-01	LANES END	MAY RD	26	808.48	2,335.60	6	92.22	Defer Maintenance	$0.00
APRIL LN-02	MAY RD	CUL DE SAC	26	1,125.36	3,251.03	6	73.22	Preventative Maintenance	$33,160.54
			26 Avg.	**1,933.83**	**5,586.63**	**6**	**81.17**	**Routine Maintenance**	**$2,793.32**
ASHLEY PLACE	**0.25** Miles								
ASHLEY PL-01	ACTON RD	JENNIFER DR	22	518.08	1,266.41	6	56.24	Rehabilitation	$19,756.03
ASHLEY PL-02	JENNIFER DR	ANNE TERESA WAY	22	783.86	1,916.11	6	65.24	Rehabilitation	$29,891.31
			22 Avg.	**1,301.94**	**3,182.52**	**6**	**61.65**	**Rehabilitation**	**$49,647.34**
ASSABET ROAD	**0.18** Miles								
ASSABET RD	VINE BROOK RD	CUL DE SAC	26	924.98	2,672.17	6	59.24	Rehabilitation	$41,685.91
			26 Avg.	**924.98**	**2,672.17**	**6**	**59.24**	**Rehabilitation**	**$41,685.91**
ATWATER DRIVE	**0.17** Miles								
ATWATER DR	WILSON FARM RD	CUL DE SAC	22	891.97	2,180.38	6	58.24	Rehabilitation	$34,013.97
			22 Avg.	**891.97**	**2,180.38**	**6**	**58.24**	**Rehabilitation**	**$34,013.97**
AUTUMN LEAF LANE	**0.10** Miles								
AUTUMN LEAF LN	TEXAS RD	CUL DE SAC	21	525.20	1,225.46	6	77.24	Preventative Maintenance	$12,499.68
			21 Avg.	**525.20**	**1,225.46**	**6**	**77.24**	**Preventative Maintenance**	**$12,499.68**
BALDWIN ROAD	**0.36** Miles								
BALDWIN RD-01	MAIN ST	BARTLETT RD	22	314.40	768.53	6	80.27	Routine Maintenance	$384.27
BALDWIN RD-02	BARTLETT RD	CORTLAND RD	22	1,016.62	2,485.06	6	84.27	Routine Maintenance	$1,242.53

Name	From	To	Width	Length (Feet)	Square Yards	Avg. Reveal	RSR	Repair	Repair Cost
BALDWIN RD-03	CORTLAND RD	CUL DE SAC	22	563.00	1,376.22	6	82.27	Routine Maintenance	$688.11
			22 Avg.	**1,894.02**	**4,629.82**	**6**	**83.02**	**Routine Maintenance**	**$2,314.91**
BANBURY DRIVE	**0.58** Miles								
BANBURY DR-01	CONCORD RD	KINGS RD	26	756.10	2,184.28	6	73.24	Preventative Maintenance	$22,279.61
BANBURY DR-02	KINGS RD	KINGS RD	26	1,840.70	5,317.57	6	77.24	Preventative Maintenance	$54,239.21
BANBURY DR-03	KINGS RD	CONCORD RD	26	439.99	1,271.09	6	90.24	Routine Maintenance	$635.55
			26 Avg.	**3,036.79**	**8,772.94**	**6**	**78.12**	**Preventative Maintenance**	**$89,483.96**
BAYBERRY ROAD	**0.37** Miles								
BAYBERRY RD	PINE RIDGE RD	CUL DE SAC	28	1,952.17	6,073.41	4	79.28	Preventative Maintenance	$61,948.79
			28 Avg.	**1,952.17**	**6,073.41**	**4**	**79.28**	**Preventative Maintenance**	**$61,948.79**
BEACON STREET	**0.17** Miles								
BEACON ST	RIVER ST	DEAD END	22	895.46	2,188.90	0	93.32	Defer Maintenance	$0.00
			22 Avg.	**895.46**	**2,188.90**	**0**	**93.32**	**Defer Maintenance**	**$0.00**
BEAR CUB LANE	**0.14** Miles								
BEAR CUB LN	POLAR BEAR DR	CUL DE SAC	22	741.52	1,812.61	6	98.52	Defer Maintenance	$0.00
			22 Avg.	**741.52**	**1,812.61**	**6**	**98.52**	**Defer Maintenance**	**$0.00**
BEAR HILL TERRACE	**0.13** Miles								
BEAR HILL TER	VINE BROOK RD	CUL DE SAC	28	671.95	2,090.51	6	64.24	Rehabilitation	$32,611.96
			28 Avg.	**671.95**	**2,090.51**	**6**	**64.24**	**Rehabilitation**	**$32,611.96**
BEAVER BROOK ROAD	**1.08** Miles								
BEAVER BROOK RD-01	CONCORD RD	SAND BEACH RD	26	587.44	1,697.04	0	98.23	Defer Maintenance	$0.00
BEAVER BROOK RD-02	SAND BEACH RD	PINE GROVE RD	26	441.16	1,274.47	6	98.23	Defer Maintenance	$0.00
BEAVER BROOK RD-03	PINE GROVE RD	OLD BEAVER BROOK RD	26	1,118.41	3,230.97	6	98.23	Defer Maintenance	$0.00
BEAVER BROOK RD-04	OLD BEAVER BROOK RD	OLD BEAVER BROOK RD	26	582.31	1,682.23	0	98.23	Defer Maintenance	$0.00
BEAVER BROOK RD-05	OLD BEAVER BROOK RD	CHRISTOPHER RD	26	420.90	1,215.92	6	98.23	Defer Maintenance	$0.00
BEAVER BROOK RD-06	CHRISTOPHER RD	WOODLAND DR	26	447.90	1,293.95	0	98.23	Defer Maintenance	$0.00
BEAVER BROOK RD-07	WOODLAND DR	TRUE BEAN WAY	30	1,503.04	5,010.15	6	98.52	Defer Maintenance	$0.00
BEAVER BROOK RD-08	TRUE BEAN WAY	LITTLETON TL	26	583.63	1,686.04	6	98.23	Defer Maintenance	$0.00
			27 Avg.	**5,684.79**	**17,090.7**	**4**	**98.31**	**Defer Maintenance**	**$0.00**
BEAVER DAM DRIVE	**0.45** Miles								
BEAVER DAM DR-01	DEPOT ST	HEYWOOD RD	38	744.20	3,142.17	6	50.30	Rehabilitation	$49,017.93
BEAVER DAM DR-02	HEYWOOD RD	BROOKVIEW DR	30	598.76	1,995.87	6	50.30	Rehabilitation	$31,135.55
BEAVER DAM DR-03	BROOKVIEW DR	FLETCHER RD	30	1,053.43	3,511.42	6	41.30	Reclamation	$122,197.40
			33 Avg.	**2,396.39**	**8,649.46**	**6**	**46.35**	**Reclamation**	**$302,690.14**
BEECH ROAD	**0.12** Miles								

Name	From	To	Width	Length (Feet)	Square Yards	Avg. Reveal	RSR	Repair	Repair Cost
BEECH RD	PINE RD	SYCAMORE RD	21	647.31	1,510.39	6	80.35	Routine Maintenance	$755.19
			21 Avg.	**647.31**	**1,510.39**	**6**	**80.35**	**Routine Maintenance**	**$755.19**
BETTY LANE	**0.12** Miles								
BETTY LN	OAK HILL RD	CUL DE SAC	27	658.42	1,975.26	6	79.32	Preventative Maintenance	$20,147.64
			27 Avg.	**658.42**	**1,975.26**	**6**	**79.32**	**Preventative Maintenance**	**$20,147.64**
BIRCH ROAD	**0.41** Miles								
BIRCH RD-01	PINE RD	CHESTNUT RD	24	546.36	1,456.96	6	93.35	Defer Maintenance	$0.00
BIRCH RD-02	CHESTNUT RD	POPLAR RD	24	423.70	1,129.88	6	88.35	Routine Maintenance	$564.94
BIRCH RD-03	POPLAR RD	ELM RD	25	783.30	2,175.84	6	85.35	Routine Maintenance	$1,087.92
BIRCH RD-04	ELM RD	PAVEMENT CHANGE	18	412.47	824.93	0	76.88	Preventative Maintenance	$8,414.33
			23 Avg.	**2,165.84**	**5,587.62**	**5**	**86.34**	**Routine Maintenance**	**$2,737.38**
BIRCHWOOD DRIVE	**0.17** Miles								
BIRCHWOOD DR-01	LOON WAY	GRASSY LN	22	254.33	621.70	6	82.35	Routine Maintenance	$310.85
BIRCHWOOD DR-02	GRASSY LN	CUL DE SAC	22	624.96	1,527.67	6	67.35	Rehabilitation	$23,831.72
			22 Avg.	**879.29**	**2,149.37**	**6**	**71.69**	**Preventative Maintenance**	**$21,923.61**
BLACK BEAR LANE	**0.15** Miles								
BLACK BEAR LN	OLD LOWELL RD	CUL DE SAC	24	808.64	2,156.38	6	42.24	Reclamation	$75,041.88
			24 Avg.	**808.64**	**2,156.38**	**6**	**42.24**	**Reclamation**	**$75,041.88**
BLACKSMITH DRIVE	**0.22** Miles								
BLACKSMITH DR	GROTON RD	CUL DE SAC	24	1,173.66	3,129.76	6	69.30	Rehabilitation	$48,824.31
			24 Avg.	**1,173.66**	**3,129.76**	**6**	**69.30**	**Rehabilitation**	**$48,824.31**
BLACKTHORN ROAD	**0.09** Miles								
BLACKTHORN RD	COLDSPRING RD	FLETCHER RD	28	453.72	1,411.56	6	58.30	Rehabilitation	$22,020.38
			28 Avg.	**453.72**	**1,411.56**	**6**	**58.30**	**Rehabilitation**	**$22,020.38**
BLAKES HILL ROAD	**0.64** Miles								
BLAKES HILL RD-01	BOSTON RD	ROME DR	28	925.13	2,878.18	6	62.22	Rehabilitation	$44,899.63
BLAKES HILL RD-02	ROME DR	CUL DE SAC	28	2,464.95	7,668.73	6	62.22	Rehabilitation	$119,632.26
			28 Avg.	**3,390.08**	**10,546.9**	**6**	**62.22**	**Rehabilitation**	**$164,531.89**
BLANEY STREET	**0.07** Miles								
BLANEY ST	CARLISLE RD	CARLISLE TL	18	360.90	721.80	0	92.27	Defer Maintenance	$0.00
			18 Avg.	**360.90**	**721.80**	**0**	**92.27**	**Defer Maintenance**	**$0.00**
BLUE BROOK LANE	**0.07** Miles								
BLUE BROOK LN	FLUSHING POND RD	DEAD END	22	344.40	841.86	0	67.27	Rehabilitation	$13,132.96
			22 Avg.	**344.40**	**841.86**	**0**	**67.27**	**Rehabilitation**	**$13,132.96**

Name	From	To	Width	Length (Feet)	Square Yards	Avg. Reveal	RSR	Repair	Repair Cost
BLUE HERON DRIVE	**0.14** Miles								
BLUE HERON DR	LAKESIDE TER	CUL DE SAC	22	740.24	1,809.47	6	44.30	Reclamation	$62,969.64
			22 Avg.	**740.24**	**1,809.47**	**6**	**44.30**	**Reclamation**	**$62,969.64**
BLUE RIDGE ROAD	**0.29** Miles								
BLUE RIDGE RD-01	STONY BROOK RD	SHERWOOD DR	25	534.75	1,485.41	6	82.31	Routine Maintenance	$742.71
BLUE RIDGE RD-02	SHERWOOD DR	STRATTON HILL RD	25	1,004.40	2,789.99	6	82.31	Routine Maintenance	$1,394.99
			25 Avg.	**1,539.14**	**4,275.40**	**6**	**82.31**	**Routine Maintenance**	**$2,137.70**
BLUEBERRY LANE	**0.14** Miles								
BLUEBERRY LN	MAIN ST	CUL DE SAC	24	715.93	1,909.14	6	89.27	Routine Maintenance	$954.57
			24 Avg.	**715.93**	**1,909.14**	**6**	**89.27**	**Routine Maintenance**	**$954.57**
BOBOLINK ROAD	**0.18** Miles								
BOBOLINK RD	NUTTING RD	CUL DE SAC	30	933.29	3,110.97	6	40.30	Reclamation	$108,261.86
			30 Avg.	**933.29**	**3,110.97**	**6**	**40.30**	**Reclamation**	**$108,261.86**
BOSTON ROAD	**0.56** Miles								
BOSTON RD-01	MAIN ST	LINCOLN ST	30	373.49	1,244.97	6	78.23	Preventative Maintenance	$12,698.65
BOSTON RD-02	LINCOLN ST	CROWN RD	30	2,077.50	6,924.99	6	59.23	Rehabilitation	$108,029.80
BOSTON RD-03	CROWN RD	BOSTON RD (STATE)	30	513.77	1,712.58	6	79.88	Preventative Maintenance	$17,468.30
			30 Avg.	**2,964.76**	**9,882.53**	**6**	**65.20**	**Rehabilitation**	**$154,167.49**
BOUTWELL HILL ROAD	**0.27** Miles								
BOUTWELL HILL RD	PINE RIDGE RD	CUL DE SAC	24	1,434.55	3,825.46	6	60.28	Rehabilitation	$59,677.25
			24 Avg.	**1,434.55**	**3,825.46**	**6**	**60.28**	**Rehabilitation**	**$59,677.25**
BOXWOOD ROAD	**0.25** Miles								
BOXWOOD RD-01	LOWELL RD	STRAWBERRY LN	24	183.80	490.13	6	98.36	Defer Maintenance	$0.00
BOXWOOD RD-02	STRAWBERRY LN	CRANBERRY DR-01	24	409.19	1,091.19	6	96.36	Defer Maintenance	$0.00
BOXWOOD RD-03	CRANBERRY DR-01	CUL DE SAC	24	704.02	1,877.38	6	98.36	Defer Maintenance	$0.00
			24 Avg.	**1,297.01**	**3,458.70**	**6**	**97.73**	**Defer Maintenance**	**$0.00**
BRADFORD STREET	**0.13** Miles								
BRADFORD ST-01	PLEASANT ST	CANAL ST	27	394.22	1,182.65	6	98.52	Defer Maintenance	$0.00
BRADFORD ST-02	CANAL ST	POND ST	27	201.14	603.42	6	98.52	Defer Maintenance	$0.00
BRADFORD ST-03	POND ST	DEAD END	27	112.82	338.47	0	98.52	Defer Maintenance	$0.00
			27 Avg.	**708.18**	**2,124.54**	**4**	**98.52**	**Defer Maintenance**	**$0.00**
BRIAN DRIVE	**0.13** Miles								
BRIAN DR	CHRISTOPHER RD	CUL DE SAC	26	687.88	1,987.20	6	79.23	Preventative Maintenance	$20,269.43
			26 Avg.	**687.88**	**1,987.20**	**6**	**79.23**	**Preventative Maintenance**	**$20,269.43**

Name	From	To	Width	Length (Feet)	Square Yards	Avg. Reveal	RSR	Repair	Repair Cost
BRIARWOOD DRIVE	**0.26** Miles								
BRIARWOOD DR	FORREST RD	CUL DE SAC	22	1,376.17	3,363.97	6	71.27	Preventative Maintenance	$34,312.46
			22 Avg.	**1,376.17**	**3,363.97**	**6**	**71.27**	**Preventative Maintenance**	**$34,312.46**
BRIDGE STREET	**0.55** Miles								
BRIDGE ST-01	GRANITEVILLE RD	PINE RIDGE RD	19	2,727.30	5,757.64	6	75.32	Preventative Maintenance	$58,727.89
BRIDGE ST-02	PINE RIDGE RD	NORTH MAIN ST	19	172.00	363.11	0	91.32	Routine Maintenance	$181.55
			19 Avg.	**2,899.30**	**6,120.74**	**3**	**76.27**	**Preventative Maintenance**	**$62,431.58**
BROADWAY STREET	**0.45** Miles								
BROADWAY ST-01	NORTH MAIN ST	CHURCH ST	32	495.91	1,763.23	6	88.36	Routine Maintenance	$881.61
BROADWAY ST-02	CHURCH ST	FOURTH ST	32	523.01	1,859.58	6	79.36	Preventative Maintenance	$18,967.73
BROADWAY ST-03	FOURTH ST	THIRD ST	32	188.67	670.83	6	84.36	Routine Maintenance	$335.41
BROADWAY ST-04	THIRD ST	FIRST ST	32	216.90	771.22	6	82.36	Routine Maintenance	$385.61
BROADWAY ST-05	FIRST ST	RIVER ST	32	958.51	3,408.05	6	76.36	Preventative Maintenance	$34,762.10
			32 Avg.	**2,383.00**	**8,472.90**	**6**	**80.69**	**Routine Maintenance**	**$4,236.45**
BROOKSIDE ROAD	**0.68** Miles								
BROOKSIDE RD-01	LOWELL RD	MOORE RD	26	953.79	2,755.38	6	76.35	Preventative Maintenance	$28,104.87
BROOKSIDE RD-02	MOORE RD	COOLIDGE AVE	26	1,092.71	3,156.71	0	73.35	Preventative Maintenance	$32,198.41
BROOKSIDE RD-03	COOLIDGE AVE	PLAIN RD	26	641.33	1,852.72	4	78.35	Preventative Maintenance	$18,897.75
BROOKSIDE RD-04	PLAIN RD	NABNASSET ST	28	917.72	2,855.14	6	82.35	Routine Maintenance	$1,427.57
			27 Avg.	**3,605.54**	**10,619.9**	**4**	**77.32**	**Preventative Maintenance**	**$108,286.42**
BROOKVIEW DRIVE	**0.30** Miles								
BROOKVIEW DR-01	BEAVER DAM DR	WARD HILL RD	28	417.30	1,298.27	6	37.30	Reclamation	$45,179.62
BROOKVIEW DR-02	WARD HILL RD	FLETCHER RD	28	1,190.67	3,704.30	6	36.30	Reclamation	$128,909.73
			28 Avg.	**1,607.97**	**5,002.57**	**6**	**36.56**	**Reclamation**	**$174,089.35**
BUCKBOARD DRIVE	**1.06** Miles								
BUCKBOARD DR-01	CHAMBERLAIN RD	STONEBOLT WAY	27	303.81	911.42	6	77.27	Preventative Maintenance	$9,296.53
BUCKBOARD DR-02	STONEBOLT WAY	HAYWAGON CIR	27	545.86	1,637.57	6	57.27	Rehabilitation	$25,546.11
BUCKBOARD DR-03	HAYWAGON CIR	BUCKBOARD DR-04	27	382.67	1,148.00	6	59.27	Rehabilitation	$17,908.75
BUCKBOARD DR-04	BUCKBOARD DR-03	BUCKBOARD DR-03	27	4,345.31	13,035.94	6	57.27	Rehabilitation	$203,360.61
			27 Avg.	**5,577.64**	**16,732.9**	**6**	**58.50**	**Rehabilitation**	**$261,033.69**
BUCKINGHAM DRIVE	**0.21** Miles								
BUCKINGHAM DR-01	CONCORD RD	WINDSOR WAY	28	585.89	1,822.78	6	93.22	Defer Maintenance	$0.00
BUCKINGHAM DR-02	WINDSOR WAY	CUL DE SAC	28	527.91	1,642.37	6	88.22	Routine Maintenance	$821.19
			28 Avg.	**1,113.80**	**3,465.15**	**6**	**90.85**	**Routine Maintenance**	**$1,732.58**
BURBECK WAY	**0.08** Miles								

Name	From	To	Width	Length (Feet)	Square Yards	Avg. Reveal	RSR	Repair	Repair Cost
BURBECK WAY	LOWELL RD	DEPOT ST	20	409.94	910.99	0	93.36	Defer Maintenance	$0.00
			20 Avg.	**409.94**	**910.99**	**0**	**93.36**	**Defer Maintenance**	**$0.00**
BUTTERFIELD LANE	**0.49** Miles								
BUTTERFIELD LN-01	BEAVERBROOK RD	TORREY TER	24	1,238.01	3,301.37	6	53.23	Rehabilitation	$51,501.30
BUTTERFIELD LN-02	TORREY TER	HUMISTON CIR	24	798.33	2,128.88	6	68.23	Rehabilitation	$33,210.57
BUTTERFIELD LN-03	HUMISTON CIR	SOUTHWICK CIR	24	550.37	1,467.64	6	65.23	Rehabilitation	$22,895.24
			24 Avg.	**2,586.71**	**6,897.89**	**6**	**60.41**	**Rehabilitation**	**$107,607.11**
BUTTERNUT ROAD	**0.33** Miles								
BUTTERNUT RD-01	DEPOT ST	HOLLY LN	28	518.24	1,612.30	6	65.30	Rehabilitation	$25,151.89
BUTTERNUT RD-02	HOLLY LN	CHERRY LN	28	1,209.53	3,762.99	6	67.30	Rehabilitation	$58,702.66
			28 Avg.	**1,727.77**	**5,375.29**	**6**	**66.70**	**Rehabilitation**	**$83,854.55**
BYRNE AVENUE	**0.26** Miles								
BYRNE AVE-01	LAKE SHORE DR N	PINE TREE TRL	15	415.46	692.44	0	94.35	Defer Maintenance	$0.00
BYRNE AVE-02	PINE TREE TRL	ISLAND PATH RD	15	249.86	416.43	0	93.35	Defer Maintenance	$0.00
BYRNE AVE-03	ISLAND PATH RD	MOORE AVE	15	474.65	791.08	0	91.35	Routine Maintenance	$395.54
BYRNE AVE-04	MOORE AVE	WILSON LN	15	244.10	406.83	0	93.35	Defer Maintenance	$0.00
			15 Avg.	**1,384.06**	**2,306.77**	**0**	**92.96**	**Defer Maintenance**	**$0.00**
CALDWELL DRIVE	**0.58** Miles								
CALDWELL DR	RUSSELLS WAY	RUSSELLS WAY	22	3,076.92	7,521.36	6	65.27	Rehabilitation	$117,333.23
			22 Avg.	**3,076.92**	**7,521.36**	**6**	**65.27**	**Rehabilitation**	**$117,333.23**
CALISTA TERRACE	**0.18** Miles								
CALISTA TERR	STONY BROOK RD	CUL DE SAC	24	959.58	2,558.89	6	88.36	Routine Maintenance	$1,279.45
			24 Avg.	**959.58**	**2,558.89**	**6**	**88.36**	**Routine Maintenance**	**$1,279.45**
CAMP ROAD	**0.05** Miles								
CAMP RD	EDWARDS AVE	DEAD END	18	248.62	497.24	0	84.35	Routine Maintenance	$248.62
			18 Avg.	**248.62**	**497.24**	**0**	**84.35**	**Routine Maintenance**	**$248.62**
CANAL STREET	**0.06** Miles								
CANAL ST	BRADFORD ST	DEAD END	20	320.37	711.93	0	98.52	Defer Maintenance	$0.00
			20 Avg.	**320.37**	**711.93**	**0**	**98.52**	**Defer Maintenance**	**$0.00**
CANTER CIRCLE	**0.06** Miles								
CANTER CIR	TADMUCK RD	CUL DE SAC	24	327.56	873.49	4	86.24	Routine Maintenance	$436.75
			24 Avg.	**327.56**	**873.49**	**4**	**86.24**	**Routine Maintenance**	**$436.75**
CARL THOMPSON ROAD	**0.14** Miles								
CARL THOMPSON RD	GROTON RD	CUL DE SAC	28	760.67	2,366.53	0	25.32	Reclamation	$82,355.30

Name	From	To	Width	Length (Feet)	Square Yards	Avg. Reveal	RSR	Repair	Repair Cost
			28 Avg.	**760.67**	**2,366.53**	**0**	**25.32**	**Reclamation**	**$82,355.30**
CARLISLE ROAD	**2.76** Miles								
CARLISLE RD-01	LITTLETON RD	MELISSA DR	39	1,260.67	5,462.90	6	98.27	Defer Maintenance	$0.00
CARLISLE RD-02	MELISSA DR	WHITNEY DR	30	604.56	2,015.20	3	98.27	Defer Maintenance	$0.00
CARLISLE RD-03	WHITNEY DR	APPLEWOOD DR	30	882.15	2,940.51	6	94.27	Defer Maintenance	$0.00
CARLISLE RD-04	APPLEWOOD DR	WILSON FARM RD	30	833.97	2,779.91	0	98.27	Defer Maintenance	$0.00
CARLISLE RD-05	WILSON FARM RD	JUNIPER LN	30	936.05	3,120.16	0	98.27	Defer Maintenance	$0.00
CARLISLE RD-06	JUNIPER LN	OLD LOWELL RD	30	1,509.89	5,032.96	6	98.27	Defer Maintenance	$0.00
CARLISLE RD-07	OLD LOWELL RD	CONCORD RD	30	636.57	2,121.91	0	98.27	Defer Maintenance	$0.00
CARLISLE RD-08	CONCORD RD	GRIFFIN RD	30	910.05	3,033.51	0	79.27	Preventative Maintenance	$30,941.76
CARLISLE RD-09	GRIFFIN RD	TEXAS RD	30	355.72	1,185.74	6	89.27	Routine Maintenance	$592.87
CARLISLE RD-10	TEXAS RD	DRIVEWAY #116	30	1,708.43	5,694.75	4	98.27	Defer Maintenance	$0.00
CARLISLE RD-11	DRIVEWAY #116	OLD RD	30	1,180.83	3,936.11	6	98.27	Defer Maintenance	$0.00
CARLISLE RD-12	OLD RD	ACTON RD	30	3,006.52	10,021.73	6	98.27	Defer Maintenance	$0.00
CARLISLE RD-13	ACTON RD	BLANEY ST	30	253.03	843.45	0	94.27	Defer Maintenance	$0.00
CARLISLE RD-14	BLANEY ST	XAVIER LN	30	213.71	712.36	0	98.27	Defer Maintenance	$0.00
CARLISLE RD-15	XAVIER LN	CARLISLE TL	30	298.91	996.38	0	98.27	Defer Maintenance	$0.00
			31 Avg.	**14,591.07**	**49,897.5**	**3**	**96.55**	**Defer Maintenance**	**$0.00**
CAROLINA LANE	**0.16** Miles								
CAROLINA LN	PLAIN RD	CUL DE SAC	28	822.37	2,558.47	6	38.30	Reclamation	$89,034.77
			28 Avg.	**822.37**	**2,558.47**	**6**	**38.30**	**Reclamation**	**$89,034.77**
CARRIAGE WAY	**0.10** Miles								
CARRIAGE WAY	BUCKBOARD DR	CUL DE SAC	23	536.12	1,370.09	6	68.27	Rehabilitation	$21,373.42
			23 Avg.	**536.12**	**1,370.09**	**6**	**68.27**	**Rehabilitation**	**$21,373.42**
CARVER CIRCLE	**0.04** Miles								
CARVER CIR	STONEVIEW DR	CUL DE SAC	24	214.58	572.22	6	67.88	Rehabilitation	$8,926.58
			24 Avg.	**214.58**	**572.22**	**6**	**67.88**	**Rehabilitation**	**$8,926.58**
CASIE LANE	**0.30** Miles								
CASIE LN-01	MAGNOLIA DR	GREENBRIER DR	23	720.45	1,841.15	6	65.22	Rehabilitation	$28,721.91
CASIE LN-02	GREENBRIAR DR	CUL DE SAC	23	870.66	2,225.03	6	73.22	Preventative Maintenance	$22,695.31
			23 Avg.	**1,591.11**	**4,066.18**	**6**	**69.60**	**Rehabilitation**	**$63,432.39**
CASTLE ROAD	**0.22** Miles								
CASTLE RD-01	CROWN RD	CUL DE SAC	26	782.31	2,260.02	4	45.27	Reclamation	$78,648.55
CASTLE RD-02	CASTLE RD-01	CUL DE SAC	26	388.84	1,123.31	0	29.88	Reclamation	$39,091.15
			26 Avg.	**1,171.15**	**3,383.32**	**2**	**40.16**	**Reclamation**	**$117,739.70**
CHAMBERLAIN ROAD	**1.45** Miles								

Name	From	To	Width	Length (Feet)	Square Yards	Avg. Reveal	RSR	Repair	Repair Cost
CHAMBERLAIN RD-01	LOWELL RD	FRANCES HILL RD	24	1,118.66	2,983.10	6	98.27	Defer Maintenance	$0.00
CHAMBERLAIN RD-02	FRANCES HILL RD	SWANSON LN	24	519.64	1,385.70	0	98.28	Defer Maintenance	$0.00
CHAMBERLAIN RD-03	SWANSON LN	MOUNTAIN VIEW LN	24	469.09	1,250.90	0	98.28	Defer Maintenance	$0.00
CHAMBERLAIN RD-04	MOUNTAIN VIEW LN	GARRETT RD	24	371.06	989.51	0	98.28	Defer Maintenance	$0.00
CHAMBERLAIN RD-05	GARRETT RD	HUNT RD	24	639.55	1,705.47	4	98.28	Defer Maintenance	$0.00
CHAMBERLAIN RD-06	HUNT RD	SWEDES XING	24	1,323.60	3,529.61	4	82.28	Routine Maintenance	$1,764.80
CHAMBERLAIN RD-07	SWEDES XING	MAIN ST	24	490.99	1,309.30	4	85.28	Routine Maintenance	$654.65
CHAMBERLAIN RD-08	MAIN ST	BUCKBOARD DR	24	1,762.31	4,699.51	0	69.28	Rehabilitation	$73,312.30
CHAMBERLAIN RD-09	BUCKBOARD DR	PINE HILL RD	24	494.95	1,319.86	0	93.28	Defer Maintenance	$0.00
CHAMBERLAIN RD-10	PINE HILL RD	CHELMSFORD TL	24	480.10	1,280.26	0	53.28	Rehabilitation	$19,972.06
			24 Avg.	**7,669.96**	**20,453.2**	**2**	**84.89**	**Routine Maintenance**	**$10,226.61**
CHANDLER ROAD	**0.39** Miles								
CHANDLER RD-01	RUSSELLS WAY	RUSSELS WAY	29	1,442.16	4,646.95	6	70.27	Preventative Maintenance	$47,398.93
CHANDLER RD-02	RUSSELS WAY	TYNGSBOROUGH TL	29	614.02	1,978.50	6	52.27	Rehabilitation	$30,864.60
			29 Avg.	**2,056.18**	**6,625.45**	**6**	**64.89**	**Rehabilitation**	**$103,357.09**
CHATFIELD CIRCLE	**0.21** Miles								
CHATFIELD CIR-01	HOPKINS PL	BOLGER LN	28	748.46	2,328.55	4	98.30	Defer Maintenance	$0.00
CHATFIELD CIR-02	BOLGER LN	HOPKINS PL	28	347.81	1,082.09	4	98.30	Defer Maintenance	$0.00
			28 Avg.	**1,096.28**	**3,410.63**	**4**	**98.30**	**Defer Maintenance**	**$0.00**
CHERRY LANE	**0.29** Miles								
CHERRY LN-01	DEPOT ST	HOLLY LN	28	865.13	2,691.53	6	73.30	Preventative Maintenance	$27,453.58
CHERRY LN-02	HOLLY LN	BUTTERNUT RD	28	268.26	834.57	6	76.30	Preventative Maintenance	$8,512.64
CHERRY LN-03	BUTTERNUT RD	CUL DE SAC	26	415.25	1,199.60	6	68.30	Rehabilitation	$18,713.72
			27 Avg.	**1,548.63**	**4,725.70**	**6**	**72.48**	**Preventative Maintenance**	**$47,973.26**
CHESAPEAKE DRIVE	**0.15** Miles								
CHESAPEAKE DR	PLAIN RD	CUL DE SAC	24	781.83	2,084.89	6	69.30	Rehabilitation	$32,524.23
			24 Avg.	**781.83**	**2,084.89**	**6**	**69.30**	**Rehabilitation**	**$32,524.23**
CHESTNUT STREET	**0.05** Miles								
CHESTNUT ST	OAK ST	DEAD END	19	287.15	606.21	0	98.52	Defer Maintenance	$0.00
			19 Avg.	**287.15**	**606.21**	**0**	**98.52**	**Defer Maintenance**	**$0.00**
CHICORY ROAD	**0.85** Miles								
CHICORY RD-01	MAGNOLIA DR	SPLIT	41	329.34	1,500.34	6	55.22	Rehabilitation	$23,405.35
CHICORY RD-02	SPLIT	ROSEBUD LN	28	1,887.33	5,871.70	6	45.22	Reclamation	$204,334.99
CHICORY RD-03	ROSEBUD LN	CHICORY RD-01	28	2,288.41	7,119.51	6	42.22	Reclamation	$247,759.02
			32 Avg.	**4,505.09**	**14,491.5**	**6**	**44.43**	**Reclamation**	**$563,236.21**
CHIPPEWA ROAD	**0.59** Miles								

Name	From	To	Width	Length (Feet)	Square Yards	Avg. Reveal	RSR	Repair	Repair Cost
CHIPPEWA RD-01	PINE HILL RD	TALUS WAY	27	1,495.14	4,485.41	6	51.27	Rehabilitation	$69,972.42
CHIPPEWA RD-02	TALUS WAY	COBBLER RD	27	1,051.78	3,155.34	6	53.27	Rehabilitation	$49,223.31
CHIPPEWA RD-03	COBBLER RD	CUL DE SAC	27	591.56	1,774.69	6	50.27	Rehabilitation	$27,685.15
			27 Avg.	**3,138.48**	**9,415.44**	**6**	**51.76**	**Rehabilitation**	**$146,880.88**
CHRISTOPHER ROAD	**0.33** Miles								
CHRISTOPHER RD-01	BEAVER BROOK RD	BRYAN DR	26	480.38	1,387.76	6	93.23	Defer Maintenance	$0.00
CHRISTOPHER RD-02	BRYAN DR	CUL DE SAC	26	1,236.40	3,571.82	6	86.23	Routine Maintenance	$1,785.91
			26 Avg.	**1,716.78**	**4,959.59**	**6**	**88.19**	**Routine Maintenance**	**$2,479.79**
CHRISTY LANE	**0.12** Miles								
CHRISTY LN	VINEYARD RD	CUL DE SAC	23	655.75	1,675.81	6	78.27	Preventative Maintenance	$17,093.29
			23 Avg.	**655.75**	**1,675.81**	**6**	**78.27**	**Preventative Maintenance**	**$17,093.29**
CHURCH STREET	**0.21** Miles								
CHURCH ST-01	BROADWAY ST	SCHOOL LN	21	596.28	1,391.31	0	70.36	Preventative Maintenance	$14,191.39
CHURCH ST-02	SCHOOL LN	CROSS ST	21	205.33	479.11	0	73.36	Preventative Maintenance	$4,886.89
CHURCH ST-03	CROSS ST	SECOND ST	21	330.55	771.28	0	76.36	Preventative Maintenance	$7,867.02
			21 Avg.	**1,132.16**	**2,641.70**	**0**	**72.65**	**Preventative Maintenance**	**$26,945.31**
CHURCHILL COURT	**0.17** Miles								
CHURCHILL CT	DEPOT ST	CUL DE SAC	24	886.69	2,364.51	6	75.30	Preventative Maintenance	$24,117.99
			24 Avg.	**886.69**	**2,364.51**	**6**	**75.30**	**Preventative Maintenance**	**$24,117.99**
CLARE CIRCLE	**0.10** Miles								
CLARE CIR	POLLEY RD	CUL DE SAC	26	513.97	1,484.79	6	98.88	Defer Maintenance	$0.00
			26 Avg.	**513.97**	**1,484.79**	**6**	**98.88**	**Defer Maintenance**	**$0.00**
COBBLER ROAD	**0.14** Miles								
COBBLER RD	HEARTHSTONE RD	CHIPPEWA RD	28	729.76	2,270.38	6	60.27	Rehabilitation	$35,417.90
			28 Avg.	**729.76**	**2,270.38**	**6**	**60.27**	**Rehabilitation**	**$35,417.90**
COLD SPRING ROAD	**1.99** Miles								
COLD SPRING RD-01	PATTEN RD	CHRISTINA LN	27	511.44	1,534.33	0	98.23	Defer Maintenance	$0.00
COLD SPRING RD-02	CHRISTINA LN	FORGE VILLAGE RD	27	538.90	1,616.69	0	98.23	Defer Maintenance	$0.00
COLD SPRING RD-03	FORGE VILLAGE RD	PINE RIDGE RD	24	967.22	2,579.25	0	76.31	Preventative Maintenance	$26,308.38
COLD SPRING RD-04	PINE RIDGE RD	OLD HOMESTEAD RD	24	1,080.85	2,882.26	6	73.31	Preventative Maintenance	$29,399.01
COLD SPRING RD-05	OLD HOMESTEAD RD	GRANITEVILLE RD	27	2,264.35	6,793.05	0	69.31	Rehabilitation	$105,971.62
COLD SPRING RD-06	GRANITEVILLE RD	HYACINTH DR	27	970.81	2,912.42	0	93.31	Defer Maintenance	$0.00
COLD SPRING RD-07	HYACINTH DR	PIERCE AVE	24	547.30	1,459.47	0	93.31	Defer Maintenance	$0.00
COLD SPRING RD-08	PIERCE AVE	SAWMILL DR	27	539.19	1,617.57	0	93.31	Defer Maintenance	$0.00
COLD SPRING RD-09	SAWMILL DR	PIERCE AVE	27	909.87	2,729.60	0	93.31	Defer Maintenance	$0.00
COLD SPRING RD-10	PIERCE AVE	BLACKTHORN RD	27	514.03	1,542.09	0	98.31	Defer Maintenance	$0.00

Name	From	To	Width	Length (Feet)	Square Yards	Avg. Reveal	RSR	Repair	Repair Cost
COLD SPRING RD-11	BLACKTHORN RD	DEPOT ST	24	1,671.83	4,458.22	6	91.31	Routine Maintenance	$2,229.11
			26 Avg.	**10,515.78**	**30,124.9**	**1**	**84.94**	**Routine Maintenance**	**$15,136.35**
COLONIAL DRIVE	**0.80** Miles								
COLONIAL DR-01	GRIFFIN RD	MARK VINCENT DR	27	875.03	2,625.10	6	63.24	Rehabilitation	$40,951.57
COLONIAL DR-02	MARK VINCENT DR	COLONIAL DR-03	27	1,792.39	5,377.18	6	47.24	Reclamation	$187,125.84
COLONIAL DR-03	COLONIAL DR-02	COLONIAL DR-02	27	1,571.52	4,714.55	6	63.24	Rehabilitation	$73,546.95
			27 Avg.	**4,238.94**	**12,716.8**	**6**	**56.48**	**Rehabilitation**	**$198,382.51**
CONCORD ROAD	**3.57** Miles								
CONCORD RD-01	BEAVERBROOK RD	RUSH RD	26	2,976.99	8,600.18	0	86.23	Routine Maintenance	$4,300.09
CONCORD RD-02	RUSH RD	COUNTRY RD	26	133.91	386.86	0	86.23	Routine Maintenance	$193.43
CONCORD RD-03	COUNTRY RD	ROBINSON RD	26	623.59	1,801.48	0	80.23	Routine Maintenance	$900.74
CONCORD RD-04	ROBINSON RD	HOWARD RD	26	2,363.16	6,826.91	6	69.23	Rehabilitation	$106,499.75
CONCORD RD-05	HOWARD RD	HILDRETH ST	26	733.78	2,119.80	0	85.23	Routine Maintenance	$1,059.90
CONCORD RD-06	HILDRETH ST	TALLARD RD	26	1,253.38	3,620.86	6	87.23	Routine Maintenance	$1,810.43
CONCORD RD-07	TALLARD RD	PHILLIPS DR	26	449.26	1,297.86	0	92.23	Defer Maintenance	$0.00
CONCORD RD-08	PHILLIPS DR	TALLARD RD	26	223.91	646.84	0	93.23	Defer Maintenance	$0.00
CONCORD RD-09	TALLARD RD	MAY RD	26	514.23	1,485.57	0	91.23	Routine Maintenance	$742.78
CONCORD RD-10	MAY RD	LANES END	40	350.85	1,559.33	6	82.23	Routine Maintenance	$779.66
CONCORD RD-11	LANES END	I495 OVERPASS	40	399.32	1,774.77	6	80.23	Routine Maintenance	$887.39
CONCORD RD-12	I495 OVERPASS	LITTLETON RD	25	928.76	2,579.88	6	88.88	Routine Maintenance	$1,289.94
CONCORD RD-13	LITTLETON RD	POWERS RD	25	1,779.28	4,942.45	6	87.27	Routine Maintenance	$2,471.23
CONCORD RD-14	POWERS RD	BANBURY DR	25	921.83	2,560.65	0	69.27	Rehabilitation	$39,946.12
CONCORD RD-15	BANBURY DR	BANBURY DR	25	847.36	2,353.77	0	78.27	Preventative Maintenance	$24,008.48
CONCORD RD-16	BANBURY DR	SULLIVAN WAY	25	412.65	1,146.24	0	84.27	Routine Maintenance	$573.12
CONCORD RD-17	SULLIVAN WAY	PRESERVATION WAY	25	1,435.57	3,987.68	0	68.27	Rehabilitation	$62,207.85
CONCORD RD-18	PRESERVATION WAY	WOODBURY DR	25	800.23	2,222.87	0	74.27	Preventative Maintenance	$22,673.28
CONCORD RD-19	WOODBURY DR	SNOW DR	25	256.02	711.15	0	80.27	Routine Maintenance	$355.58
CONCORD RD-20	SNOW DR	OLD LOWELL RD	25	522.50	1,451.38	0	79.27	Preventative Maintenance	$14,804.05
CONCORD RD-21	OLD LOWELL RD	CARLISLE RD	25	903.19	2,508.87	0	85.27	Routine Maintenance	$1,254.44
			27 Avg.	**18,829.76**	**54,585.4**	**2**	**80.89**	**Routine Maintenance**	**$28,095.20**
CONNELL DRIVE	**0.20** Miles								
CONNELL DR-01	MAIN ST	BEND	26	543.72	1,570.76	0	78.22	Preventative Maintenance	$16,021.74
CONNELL DR-02	BEND	MAIN ST	26	532.14	1,537.31	0	76.22	Preventative Maintenance	$15,680.51
			26 Avg.	**1,075.87**	**3,108.06**	**0**	**77.24**	**Preventative Maintenance**	**$31,702.25**
COOLIDGE AVENUE	**0.21** Miles								
COOLIDGE AVE	BROOKSIDE RD	MOORE RD	20	1,083.35	2,407.45	0	95.30	Defer Maintenance	$0.00
			20 Avg.	**1,083.35**	**2,407.45**	**0**	**95.30**	**Defer Maintenance**	**$0.00**

Name	From	To	Width	Length (Feet)	Square Yards	Avg. Reveal	RSR	Repair	Repair Cost
COOLIDGE STREET	**0.09** Miles								
COOLIDGE ST	PRESCOTT ST	DEAD END	23	453.37	1,158.61	0	84.22	Routine Maintenance	$579.31
			23 Avg.	**453.37**	**1,158.61**	**0**	**84.22**	**Routine Maintenance**	**$579.31**
COUNTRY ROAD	**0.62** Miles								
COUNTRY RD-01	PATTEN RD	DRIVEWAY #7	28	666.16	2,072.49	0	81.23	Routine Maintenance	$1,036.24
COUNTRY RD-02	DRIVEWAY #7	CONCORD RD	28	2,595.07	8,073.55	6	74.23	Preventative Maintenance	$82,350.20
			28 Avg.	**3,261.23**	**10,146.0**	**3**	**75.66**	**Preventative Maintenance**	**$103,489.58**
COURT ROAD	**0.34** Miles								
COURT RD-01	CROWN RD	DRAWBRIDGE RD	28	1,067.66	3,321.60	6	88.31	Routine Maintenance	$1,660.80
COURT RD-02	DRAWBRIDGE RD	CUL DE SAC	24	728.91	1,943.75	0	90.31	Routine Maintenance	$971.87
			26 Avg.	**1,796.56**	**5,265.35**	**3**	**89.12**	**Routine Maintenance**	**$2,595.04**
CRAIG CIRCLE	**0.22** Miles								
CRAIG CIR	BLAISDELL RD	SOUTH CHELMSFORD RD	26	1,185.36	3,424.37	6	85.24	Routine Maintenance	$1,712.18
			26 Avg.	**1,185.36**	**3,424.37**	**6**	**85.24**	**Routine Maintenance**	**$1,712.18**
CRESCENT STREET	**0.10** Miles								
CRESCENT ST-01	ABBOT ST	MULBERRY LN	24	219.45	585.21	6	98.22	Defer Maintenance	$0.00
CRESCENT ST-02	MULBERRY LN	MACQUARRIE LN	24	329.39	878.37	4	98.23	Defer Maintenance	$0.00
			24 Avg.	**548.84**	**1,463.57**	**5**	**98.23**	**Defer Maintenance**	**$0.00**
CREST DRIVE	**0.22** Miles								
CREST DR	DEPOT ST	CUMMINGS RD	26	1,173.96	3,391.45	6	56.30	Rehabilitation	$52,906.58
			26 Avg.	**1,173.96**	**3,391.45**	**6**	**56.30**	**Rehabilitation**	**$52,906.58**
CROCKER DRIVE	**0.21** Miles								
CROCKER DR	GROTON RD	CUL DE SAC	24	1,107.55	2,953.46	6	50.30	Rehabilitation	$46,073.95
			24 Avg.	**1,107.55**	**2,953.46**	**6**	**50.30**	**Rehabilitation**	**$46,073.95**
CROSS ROAD	**0.11** Miles								
CROSS RD-01	FORREST RD	GASSETT RD	20	354.66	788.13	0	87.36	Routine Maintenance	$394.07
CROSS RD-02	GASSETT RD	LAKE SHORE DR N	22	228.44	558.41	0	85.36	Routine Maintenance	$279.21
			21 Avg.	**583.10**	**1,346.55**	**0**	**86.57**	**Routine Maintenance**	**$680.29**
CROSS STREET	**0.10** Miles								
CROSS ST-01	BROADWAY ST	CHURCH ST	28	332.76	1,035.24	6	81.36	Routine Maintenance	$517.62
CROSS ST-02	CHURCH ST	DEAD END	28	195.23	607.38	0	85.88	Routine Maintenance	$303.69
			28 Avg.	**527.98**	**1,642.62**	**3**	**83.03**	**Routine Maintenance**	**$821.31**
CROWN ROAD	**0.63** Miles								
CROWN RD-01	BOSTON RD	SPLIT	24	401.02	1,069.38	6	63.31	Rehabilitation	$16,682.26

Name	From	To	Width	Length (Feet)	Square Yards	Avg. Reveal	RSR	Repair	Repair Cost
CROWN RD-02	SPLIT	KINGS PINE RD	24	390.32	1,040.86	0	62.31	Rehabilitation	$16,237.46
CROWN RD-03	KINGS PINE RD	COURT RD	24	911.20	2,429.87	0	41.31	Reclamation	$84,559.48
CROWN RD-04	COURT RD	CASTLE RD	24	488.74	1,303.32	0	63.31	Rehabilitation	$20,331.73
CROWN RD-05	CASTLE RD	CROWN RD-01	24	1,116.98	2,978.61	0	46.31	Reclamation	$103,655.51
			24 Avg.	**3,308.26**	**8,822.03**	**1**	**51.40**	**Rehabilitation**	**$137,623.68**
CRUSADE ROAD	**0.29** Miles								
CRUSADE RD	PALACE RD	CUL DE SAC	25	1,522.87	4,230.20	6	98.27	Defer Maintenance	$0.00
			25 Avg.	**1,522.87**	**4,230.20**	**6**	**98.27**	**Defer Maintenance**	**$0.00**
CUMMINGS ROAD	**0.20** Miles								
CUMMINGS RD-01	DEPOT ST	CREST DR	24	724.95	1,933.21	6	98.32	Defer Maintenance	$0.00
CUMMINGS RD-02	CREST DR	PROVIDENCE RD	24	339.62	905.66	6	98.32	Defer Maintenance	$0.00
			24 Avg.	**1,064.57**	**2,838.86**	**6**	**98.32**	**Defer Maintenance**	**$0.00**
CURREN DRIVE	**0.19** Miles								
CURREN DR	RUSSELLS WAY	CUL DE SAC	22	1,017.61	2,487.50	6	45.88	Reclamation	$86,565.11
			22 Avg.	**1,017.61**	**2,487.50**	**6**	**45.88**	**Reclamation**	**$86,565.11**
CUTTER LANE	**0.28** Miles								
CUTTER LN-01	SOUTHWICK CIR	TRUE BEAN WAY	23	202.65	517.89	6	58.23	Rehabilitation	$8,079.05
CUTTER LN-02	TRUE BEAN WAY	TRUE BEAN WAY	23	1,259.37	3,218.40	6	60.23	Rehabilitation	$50,206.96
			23 Avg.	**1,462.02**	**3,736.28**	**6**	**59.95**	**Rehabilitation**	**$58,286.02**
DANA DRIVE	**0.45** Miles								
DANA DR-01	FAIRVIEW DR	TADMUCK LN	28	606.81	1,887.84	6	67.27	Rehabilitation	$29,450.30
DANA DR-02	TADMUCK LN	CUL DE SAC	28	1,783.51	5,548.69	6	57.27	Rehabilitation	$86,559.63
			28 Avg.	**2,390.31**	**7,436.53**	**6**	**59.81**	**Rehabilitation**	**$116,009.93**
DANIEL DRIVE	**0.23** Miles								
DANIEL DR	NORTH MAIN ST	CUL DE SAC	22	1,211.46	2,961.34	6	68.31	Rehabilitation	$46,196.90
			22 Avg.	**1,211.46**	**2,961.34**	**6**	**68.31**	**Rehabilitation**	**$46,196.90**
DANLEY DRIVE	**0.20** Miles								
DANLEY DR	RUSSELLS WAY	CUL DE SAC	23	1,029.66	2,631.35	6	57.27	Rehabilitation	$41,049.01
			23 Avg.	**1,029.66**	**2,631.35**	**6**	**57.27**	**Rehabilitation**	**$41,049.01**
DEPOT STREET	**2.75** Miles								
DEPOT ST-01	MAIN ST	FISHER WAY	28	629.57	1,958.66	6	85.35	Routine Maintenance	$979.33
DEPOT ST-02	FISHER WAY	BEAVER DAM DR	28	1,138.28	3,541.33	6	76.35	Preventative Maintenance	$36,121.58
DEPOT ST-03	BEAVER DAM DR	FISHER WAY	28	486.99	1,515.07	6	87.35	Routine Maintenance	$757.54
DEPOT ST-04	FISHER WAY	CUMMINGS RD	28	777.51	2,418.92	6	82.35	Routine Maintenance	$1,209.46
DEPOT ST-05	CUMMINGS RD	HEYWOOD RD	28	645.20	2,007.27	6	85.35	Routine Maintenance	$1,003.64

Name	From	To	Width	Length (Feet)	Square Yards	Avg. Reveal	RSR	Repair	Repair Cost
DEPOT ST-06	HEYWOOD RD	CREST DR	28	379.01	1,179.15	6	88.35	Routine Maintenance	$589.58
DEPOT ST-07	CREST DR	COLDSPRING RD	28	420.28	1,307.55	6	79.35	Preventative Maintenance	$13,336.99
DEPOT ST-08	COLDSPRING RD	LOWELL RD	28	531.19	1,652.59	6	71.35	Preventative Maintenance	$16,856.42
DEPOT ST-09	LOWELL RD	BURBECK WAY	28	387.05	1,204.14	6	88.35	Routine Maintenance	$602.07
DEPOT ST-10	LOWELL RD	PLAIN RD	28	244.88	761.85	6	85.35	Routine Maintenance	$380.92
DEPOT ST-11	PLAIN RD	TIMBERLEE LN	28	3,646.00	11,343.12	0	98.52	Defer Maintenance	$0.00
DEPOT ST-12	TIMBERLEE LN	NUTTING RD	28	906.29	2,819.55	6	98.52	Defer Maintenance	$0.00
DEPOT ST-13	NUTTING RD	LAKESIDE TER	28	458.81	1,427.40	0	98.52	Defer Maintenance	$0.00
DEPOT ST-14	LAKESIDE TER	DUNSTABLE RD	28	830.55	2,583.94	6	75.35	Preventative Maintenance	$26,356.21
DEPOT ST-15	DUNSTABLE RD	CHERRY LN	28	1,256.70	3,909.74	0	71.35	Preventative Maintenance	$39,879.40
DEPOT ST-16	CHERRY LN	CHURCHILL CT	28	708.83	2,205.24	0	70.35	Preventative Maintenance	$22,493.40
DEPOT ST-17	CHURCHILL CT	BUTTERNUT RD	28	569.29	1,771.14	0	70.35	Preventative Maintenance	$18,065.62
DEPOT ST-18	BUTTERNUT RD	GROTON RD	28	521.93	1,623.77	6	70.35	Preventative Maintenance	$16,562.50
			28 Avg.	**14,538.36**	**45,230.4**	**4**	**84.92**	**Routine Maintenance**	**$22,615.22**
DORIS ROAD	**0.12** Miles								
DORIS RD-01	JO-JO LN	DEAD END	22	317.32	775.66	0	72.35	Preventative Maintenance	$7,911.76
DORIS RD-02	JO-JO LN	DEAD END	22	297.96	728.35	0	73.35	Preventative Maintenance	$7,429.15
			22 Avg.	**615.28**	**1,504.01**	**0**	**72.83**	**Preventative Maintenance**	**$15,340.90**
DOUGLAS ROAD	**0.29** Miles								
DOUGLAS RD	KIRSI CIR	KIRSI CIR	23	1,524.45	3,895.82	2	93.27	Defer Maintenance	$0.00
			23 Avg.	**1,524.45**	**3,895.82**	**2**	**93.27**	**Defer Maintenance**	**$0.00**
DRAWBRIDGE ROAD	**0.34** Miles								
DRAWBRIDGE RD	COURT RD	PROVIDENCE RD	28	1,821.32	5,666.34	0	87.27	Routine Maintenance	$2,833.17
			28 Avg.	**1,821.32**	**5,666.34**	**0**	**87.27**	**Routine Maintenance**	**$2,833.17**
DREW CROSSING	**0.32** Miles								
DREW XING	PROVIDENCE RD	CUL DE SAC	25	1,686.68	4,685.23	6	71.27	Preventative Maintenance	$47,789.31
			25 Avg.	**1,686.68**	**4,685.23**	**6**	**71.27**	**Preventative Maintenance**	**$47,789.31**
DUNSTABLE ROAD	**1.79** Miles								
DUNSTABLE RD-01	DEPOT ST	ROSE LN	26	1,344.14	3,883.08	4	94.30	Defer Maintenance	$0.00
DUNSTABLE RD-02	ROSE LN	GROTON RD	26	1,077.87	3,113.84	0	94.30	Defer Maintenance	$0.00
DUNSTABLE RD-03	GROTON RD	DOWNS RD	26	418.70	1,209.58	4	94.30	Defer Maintenance	$0.00
DUNSTABLE RD-04	DOWNS RD	LONG RD	26	847.76	2,449.09	0	94.30	Defer Maintenance	$0.00
DUNSTABLE RD-05	LONG RD	SOUGHT FOR RD	26	222.35	642.35	4	94.30	Defer Maintenance	$0.00
DUNSTABLE RD-06	SOUGHT FORD RD	POND RD	26	200.34	578.76	4	94.30	Defer Maintenance	$0.00
DUNSTABLE RD-07	POND RD	DELL RD	26	176.50	509.88	0	92.30	Defer Maintenance	$0.00
DUNSTABLE RD-08	DELL RD	BEATRICE RD	26	199.19	575.44	0	94.30	Defer Maintenance	$0.00
DUNSTABLE RD-09	BEATRICE RD	OLIVE RD	26	198.45	573.30	0	94.30	Defer Maintenance	$0.00

Name	From	To	Width	Length (Feet)	Square Yards	Avg. Reveal	RSR	Repair	Repair Cost
DUNSTABLE RD-10	OLIVE RD	SUMMER VILLAGE RD	26	1,951.53	5,637.77	0	94.30	Defer Maintenance	$0.00
DUNSTABLE RD-11	SUMMER VILLAGE RD	DRIVEWAY #149	26	1,333.25	3,851.60	0	94.30	Defer Maintenance	$0.00
DUNSTABLE RD-12	DRIVEWAY #149	TENNEY RD	26	261.83	756.38	0	94.30	Defer Maintenance	$0.00
DUNSTABLE RD-13	TENNEY RD	HOPKINS PL	26	787.25	2,274.27	0	94.30	Defer Maintenance	$0.00
DUNSTABLE RD-14	HOPKINS PL	TYNGSBOROUGH TL	26	419.49	1,211.86	4	94.30	Defer Maintenance	$0.00
			26 Avg.	**9,438.64**	**27,267.2**	**1**	**94.26**	**Defer Maintenance**	**$0.00**
DUTCHMAN LANE	**0.07** Miles								
DUTCHMAN LN	TALLARD RD	CUL DE SAC	27	368.65	1,105.94	6	68.22	Rehabilitation	$17,252.72
			27 Avg.	**368.65**	**1,105.94**	**6**	**68.22**	**Rehabilitation**	**$17,252.72**
EAGLES NEST ROAD	**0.18** Miles								
EAGLES NEST RD	LAKESIDE TER	CUL DE SAC	22	956.05	2,337.01	6	48.30	Reclamation	$81,327.90
			22 Avg.	**956.05**	**2,337.01**	**6**	**48.30**	**Reclamation**	**$81,327.90**
EAST PRESCOTT STREET	**0.81** Miles								
EAST PRESCOTT ST-01	PLEASANT ST	ELM ST	26	344.99	996.63	6	98.31	Defer Maintenance	$0.00
EAST PRESCOTT ST-02	ELM ST	LINCOLN AVE	30	537.63	1,792.09	4	74.52	Preventative Maintenance	$18,279.34
EAST PRESCOTT ST-03	LINCOLN AVE	ORCHARD ST	30	208.01	693.36	0	82.52	Routine Maintenance	$346.68
EAST PRESCOTT ST-04	ORCHARD ST	SMITH ST	30	138.78	462.61	0	83.52	Routine Maintenance	$231.31
EAST PRESCOTT ST-05	SMITH ST	TOWN FARM RD	30	2,314.66	7,715.53	4	60.52	Rehabilitation	$120,362.24
EAST PRESCOTT ST-06	TOWN FARM RD	SCHOOL	30	269.21	897.37	4	73.52	Preventative Maintenance	$9,153.13
EAST PRESCOTT ST-07	SCHOOL	DANIEL DR	30	449.19	1,497.29	6	71.52	Preventative Maintenance	$15,272.36
			29 Avg.	**4,262.46**	**14,054.8**	**3**	**69.14**	**Rehabilitation**	**$217,426.11**
EDWARDS AVENUE	**0.23** Miles								
EDWARDS AVE-02	TRAILS END RD	HADLEY RD	18	240.98	481.96	0	98.35	Defer Maintenance	$0.00
EDWARDS AVE-03	HADLEY RD	DEAD END	18	328.47	656.95	0	98.35	Defer Maintenance	$0.00
EDWARDS AVE-04	KNOLL RD	OAK HILL RD	18	657.56	1,315.12	6	98.35	Defer Maintenance	$0.00
			18 Avg.	**1,227.01**	**2,454.03**	**2**	**98.35**	**Defer Maintenance**	**$0.00**
ELDERBERRY WAY	**0.26** Miles								
ELDERBERRY WAY	ACTON RD	CUL DE SAC	23	1,367.66	3,495.14	6	86.24	Routine Maintenance	$1,747.57
			23 Avg.	**1,367.66**	**3,495.14**	**6**	**86.24**	**Routine Maintenance**	**$1,747.57**
ELLIOT ROAD	**0.16** Miles								
ELLIOT RD-01	LITTLETON RD	CUL DE SAC	15	496.34	827.23	0	41.24	Reclamation	$28,787.52
ELLIOT RD-02	CONCORD RD	DEAD END	15	367.06	611.77	0	58.88	Rehabilitation	$9,543.66
			15 Avg.	**863.40**	**1,439.00**	**0**	**48.74**	**Reclamation**	**$50,077.22**
ELM ROAD	**0.49** Miles								
ELM RD-01	PLAIN RD	SPRUCE RD	28	287.51	894.49	0	88.35	Routine Maintenance	$447.25
ELM RD-02	SPRUCE RD	OAK RD	28	388.94	1,210.04	0	88.35	Routine Maintenance	$605.02

Name	From	To	Width	Length (Feet)	Square Yards	Avg. Reveal	RSR	Repair	Repair Cost
ELM RD-03	OAK RD	FIR RD	28	232.53	723.42	0	84.35	Routine Maintenance	$361.71
ELM RD-04	FIR RD	HEMLOCK RD	28	230.62	717.49	0	84.35	Routine Maintenance	$358.75
ELM RD-05	HEMLOCK RD	MAPLE RD	28	326.34	1,015.29	0	81.35	Routine Maintenance	$507.64
ELM RD-06	MAPLE RD	EDWARDS AVE	28	313.53	975.42	6	81.35	Routine Maintenance	$487.71
ELM RD-07	EDWARDS AVE	LAKE SHORE DR S	28	320.47	997.01	0	86.35	Routine Maintenance	$498.51
ELM RD-08	LAKE SHORE DR S	LOWER RD	28	235.86	733.80	0	98.35	Defer Maintenance	$0.00
ELM RD-09	LOWER RD	DEAD END	28	252.73	786.27	0	98.35	Defer Maintenance	$0.00
			28 Avg.	**2,588.54**	**8,053.23**	**1**	**87.54**	**Routine Maintenance**	**$4,026.61**
ELM STREET	**0.11** Miles								
ELM ST-01	EAST PRESCOTT ST	STORY ST	23	594.89	1,520.28	0	79.22	Preventative Maintenance	$15,506.85
			23 Avg.	**594.89**	**1,520.28**	**0**	**79.22**	**Preventative Maintenance**	**$15,506.85**
ELM STREET EXTENSION	**0.06** Miles								
ELM ST-02	STORY ST	DEAD END	23	301.33	770.07	0	78.22	Preventative Maintenance	$7,854.67
			23 Avg.	**301.33**	**770.07**	**0**	**78.22**	**Preventative Maintenance**	**$7,854.67**
EMERSON ROAD	**0.16** Miles								
EMERSON RD-01	JO-JO LN	DEAD END	19	569.06	1,201.34	0	73.35	Preventative Maintenance	$12,253.70
EMERSON RD-02	JO-JO LN	DEAD END	19	265.62	560.75	0	95.35	Defer Maintenance	$0.00
			19 Avg.	**834.68**	**1,762.09**	**0**	**80.35**	**Routine Maintenance**	**$881.05**
ENDMOOR ROAD	**0.64** Miles								
ENDMOOR RD-01	PLAIN RD	PINE RD	23	913.62	2,334.81	6	98.35	Defer Maintenance	$0.00
ENDMOOR RD-02	PINE RD	OLD WOOD RD	23	1,102.22	2,816.79	6	98.35	Defer Maintenance	$0.00
ENDMOOR RD-03	OLD WOOD RD	NEWPORT DR	23	188.17	480.87	6	98.35	Defer Maintenance	$0.00
ENDMOOR RD-04	NEWPORT DR	DEAD END	23	1,176.29	3,006.07	6	85.35	Routine Maintenance	$1,503.04
			23 Avg.	**3,380.30**	**8,638.54**	**6**	**93.82**	**Defer Maintenance**	**$0.00**
EQUESTRIAN LANE	**0.20** Miles								
EQUESTRIAN LN	POWER RD	CUL DE SAC	29	1,065.86	3,434.42	3	64.24	Rehabilitation	$53,577.02
			29 Avg.	**1,065.86**	**3,434.42**	**3**	**64.24**	**Rehabilitation**	**$53,577.02**
EVERGREEN CIRCLE	**0.15** Miles								
EVERGREEN CIR	PINE RIDGE RD	CUL DE SAC	24	771.46	2,057.22	6	73.28	Preventative Maintenance	$20,983.65
			24 Avg.	**771.46**	**2,057.22**	**6**	**73.28**	**Preventative Maintenance**	**$20,983.65**
FAIRVIEW DRIVE	**0.33** Miles								
FAIRVIEW DR-01	TADMUCK RD	DANA DR	27	489.97	1,469.90	6	64.27	Rehabilitation	$22,930.43
FAIRVIEW DR-02	DANA DR	TADMUCK LN	27	442.62	1,327.86	6	62.27	Rehabilitation	$20,714.68
FAIRVIEW DR-03	TADMUCK LN	MAIN ST	27	825.37	2,476.11	6	57.27	Rehabilitation	$38,627.35
			27 Avg.	**1,757.96**	**5,273.88**	**6**	**60.48**	**Rehabilitation**	**$82,272.46**

Name	From	To	Width	Length (Feet)	Square Yards	Avg. Reveal	RSR	Repair	Repair Cost
FARMER WAY	**0.62** Miles								
FARMER WAY-01	GROTON RD	FARMER WAY-02	24	1,577.86	4,207.64	6	70.36	Preventative Maintenance	$42,917.92
FARMER WAY-02	FARMER WAY-01	FARMER WAY-01	24	1,681.39	4,483.70	6	78.36	Preventative Maintenance	$45,733.74
			24 Avg.	**3,259.25**	**8,691.34**	**6**	**74.48**	**Preventative Maintenance**	**$88,651.66**
FAWN ROAD	**0.11** Miles								
FAWN RD	LAKESIDE TER	CUL DE SAC	22	579.20	1,415.83	6	62.30	Rehabilitation	$22,086.97
			22 Avg.	**579.20**	**1,415.83**	**6**	**62.30**	**Rehabilitation**	**$22,086.97**
FERNWOOD DRIVE	**0.25** Miles								
FERNWOOD DR-01	GROTON RD	DRIVEWAY #7	24	687.09	1,832.23	6	72.30	Preventative Maintenance	$18,688.78
FERNWOOD DR-02	DRIVEWAY #7	CUL DE SAC	24	639.49	1,705.32	6	73.30	Preventative Maintenance	$17,394.24
			24 Avg.	**1,326.58**	**3,537.55**	**6**	**72.78**	**Preventative Maintenance**	**$36,083.02**
FIELDSTONE DRIVE	**0.39** Miles								
FIELDSTONE DR-01	MELISSA DR	CUL DE SAC	22	1,084.42	2,650.82	6	76.24	Preventative Maintenance	$27,038.33
FIELDSTONE DR-02	MELLISA DR	WHITNEY DR	30	664.00	2,213.32	6	89.24	Routine Maintenance	$1,106.66
FIELDSTONE DR-03	WHITNEY DR	CUL DE SAC	30	291.46	971.54	6	84.24	Routine Maintenance	$485.77
			27 Avg.	**2,039.88**	**5,835.68**	**6**	**81.61**	**Routine Maintenance**	**$3,097.60**
FIR ROAD	**0.26** Miles								
FIR RD-01	CEDAR RD	POPLAR RD	21	353.19	824.10	0	89.35	Routine Maintenance	$412.05
FIR RD-01	PINE RD	CEDAR RD	21	353.19	824.10	0	89.35	Routine Maintenance	$412.05
FIR RD-03	POPLAR RD	ELM RD	21	686.03	1,600.74	0	88.35	Routine Maintenance	$800.37
			21 Avg.	**1,392.41**	**3,248.95**	**0**	**88.69**	**Routine Maintenance**	**$1,212.42**
FIRST STREET	**0.13** Miles								
FIRST ST-01	BROADWAY ST	COUNTRY CLUB DR	23	310.84	794.37	6	80.32	Routine Maintenance	$397.19
FIRST ST-02	COUNTRY CLUB DR	RIVER ST	23	369.75	944.91	4	78.32	Preventative Maintenance	$9,638.13
			23 Avg.	**680.59**	**1,739.29**	**5**	**79.23**	**Preventative Maintenance**	**$17,740.75**
FISHER WAY	**0.35** Miles								
FISHER WAY	DEPOT ST	DEPOT ST	24	1,859.28	4,958.09	0	67.32	Rehabilitation	$77,346.14
			24 Avg.	**1,859.28**	**4,958.09**	**0**	**67.32**	**Rehabilitation**	**$77,346.14**
FLAGG ROAD	**0.98** Miles								
FLAGG RD-01	MAIN ST	ALCORN XING	26	1,165.64	3,367.40	6	94.23	Defer Maintenance	$0.00
FLAGG RD-02	ALCORN XING	ROBINSON RD	26	1,584.52	4,577.50	6	98.23	Defer Maintenance	$0.00
FLAGG RD-03	ROBINSON RD	PACIFIC LN	26	358.08	1,034.44	0	94.23	Defer Maintenance	$0.00
FLAGG RD-04	PACIFIC LN	KELLEY RD	26	953.60	2,754.83	0	94.23	Defer Maintenance	$0.00
FLAGG RD-05	KELLEY RD	HILDRETH ST	26	1,091.73	3,153.89	6	98.23	Defer Maintenance	$0.00
			26 Avg.	**5,153.56**	**14,888.0**	**4**	**96.31**	**Defer Maintenance**	**$0.00**

Name	From	To	Width	Length (Feet)	Square Yards	Avg. Reveal	RSR	Repair	Repair Cost
FLETCHER ROAD	**0.60** Miles								
FLETCHER RD-01	DEPOT ST	BEAVER DAM DR	26	1,210.17	3,496.04	6	53.31	Rehabilitation	$54,538.30
FLETCHER RD-02	BEAVER DAM DR	BLACKTHORN RD	26	444.22	1,283.31	6	50.31	Rehabilitation	$20,019.70
FLETCHER RD-03	BLACKTHORN RD	BROOKVIEW DR	26	450.28	1,300.82	4	61.31	Rehabilitation	$20,292.80
FLETCHER RD-04	BROOKVIEW DR	SAWMILL DR	26	1,046.70	3,023.79	6	36.31	Reclamation	$105,227.92
			26 Avg.	**3,151.37**	**9,103.97**	**6**	**48.39**	**Reclamation**	**$316,818.15**
FORGE VILLAGE ROAD	**1.60** Miles								
FORGE VILLAGE RD-01	FLAGG RD	BARRISTER DR	26	2,016.62	5,825.78	6	81.22	Routine Maintenance	$2,912.89
FORGE VILLAGE RD-02	BARRISTER DR	PATTEN RD	26	396.59	1,145.69	6	92.22	Defer Maintenance	$0.00
FORGE VILLAGE RD-03	PATTEN RD	PINE RIDGE RD	26	1,657.88	4,789.45	6	89.22	Routine Maintenance	$2,394.72
FORGE VILLAGE RD-04	PINE RIDGE RD	THOMAS LN	26	311.72	900.52	6	94.22	Defer Maintenance	$0.00
FORGE VILLAGE RD-05	THOMAS LN	COLD SPRING RD	26	498.94	1,441.37	0	94.22	Defer Maintenance	$0.00
FORGE VILLAGE RD-06	COLD SPRING RD	PINE GROVE CEMETERY	26	1,804.97	5,214.34	0	94.22	Defer Maintenance	$0.00
FORGE VILLAGE RD-07	PINE GROVE CEMETERY	DRIVEWAY #87	26	991.56	2,864.50	0	89.22	Routine Maintenance	$1,432.25
FORGE VILLAGE RD-08	DRIVEWAY #87	MULBERRY LN	26	265.41	766.73	0	89.22	Routine Maintenance	$383.36
FORGE VILLAGE RD-09	MULBERRY LN	TOWN FARM RD	39	493.55	2,138.72	6	89.22	Routine Maintenance	$1,069.36
			27 Avg.	**8,437.22**	**25,087.0**	**3**	**89.00**	**Routine Maintenance**	**$12,864.15**
FORREST ROAD	**1.42** Miles								
FORREST RD-01	TYNGSBORO RD	BRIARWOOD DR	21	1,103.35	2,574.47	0	98.52	Defer Maintenance	$0.00
FORREST RD-02	BRIARWOOD DR	KAYLA DR	26	982.09	2,837.14	0	98.52	Defer Maintenance	$0.00
FORREST RD-03	KAYLA DR	ROLLING MEADOW LN	26	291.32	841.59	0	98.52	Defer Maintenance	$0.00
FORREST RD-04	ROLLING MEADOW LN	GROTON RD	26	1,624.55	4,693.14	0	91.35	Routine Maintenance	$2,346.57
FORREST RD-05	GROTON RD	LAWSON RD	26	1,322.26	3,819.87	6	98.52	Defer Maintenance	$0.00
FORREST RD-06	LAWSON RD	FLETCHER LN	26	473.57	1,368.08	6	98.52	Defer Maintenance	$0.00
FORREST RD-07	FLETCHER LN	GASSETT RD	26	761.30	2,199.32	0	98.52	Defer Maintenance	$0.00
FORREST RD-08	GASSETT RD	CROSS RD	26	585.18	1,690.53	0	98.52	Defer Maintenance	$0.00
FORREST RD-09	CROSS RD	OAK HILL RD	26	376.65	1,088.10	0	98.52	Defer Maintenance	$0.00
			25 Avg.	**7,520.27**	**21,112.2**	**1**	**96.97**	**Defer Maintenance**	**$0.00**
FOURTH STREET	**0.12** Miles								
FOURTH ST-01	RIVER ST	THIRD ST	20	387.07	860.16	6	82.32	Routine Maintenance	$430.08
FOURTH ST-02	THIRD ST	BROADWAY ST	20	259.56	576.80	6	80.32	Routine Maintenance	$288.40
			20 Avg.	**646.63**	**1,436.96**	**6**	**81.52**	**Routine Maintenance**	**$718.48**
FRANCES HILL ROAD	**0.30** Miles								
FRANCES HILL RD	HUNT RD	CHAMBERLAIN RD	20	1,575.51	3,501.14	0	78.28	Preventative Maintenance	$35,711.62
			20 Avg.	**1,575.51**	**3,501.14**	**0**	**78.28**	**Preventative Maintenance**	**$35,711.62**
GASSETT ROAD	**0.21** Miles								

Name	From	To	Width	Length (Feet)	Square Yards	Avg. Reveal	RSR	Repair	Repair Cost
GASSETT RD-01	FORREST RD	CROSS RD	26	508.48	1,468.95	0	80.35	Routine Maintenance	$734.47
GASSETT RD-02	CROSS RD	GEORGE AVE	26	250.28	723.02	0	85.35	Routine Maintenance	$361.51
GASSETT RD-03	GEORGE AVE	BYRNE AVE	26	356.23	1,029.10	0	90.35	Routine Maintenance	$514.55
			26 Avg.	**1,114.99**	**3,221.07**	**0**	**84.67**	**Routine Maintenance**	**$1,610.54**
GEORGE AVENUE	**0.08** Miles								
GEORGE AVE	OAK HILL RD	GASSETT RD	22	431.63	1,055.10	0	88.36	Routine Maintenance	$527.55
			22 Avg.	**431.63**	**1,055.10**	**0**	**88.36**	**Routine Maintenance**	**$527.55**
GOOSENECK LANE	**0.17** Miles								
GOOSENECK LN	LAKESIDE TER	CUL DE SAC	24	872.37	2,326.31	6	59.30	Rehabilitation	$36,290.47
			24 Avg.	**872.37**	**2,326.31**	**6**	**59.30**	**Rehabilitation**	**$36,290.47**
GOULD ROAD	**0.58** Miles								
GOULD RD	KEYES RD	GROTON RD	24	3,063.19	8,168.50	6	77.30	Preventative Maintenance	$83,318.68
			24 Avg.	**3,063.19**	**8,168.50**	**6**	**77.30**	**Preventative Maintenance**	**$83,318.68**
GRANADA DRIVE	**0.11** Miles								
GRANADA DR	VILLANOVA DR	CUL DE SAC	28	593.79	1,847.33	6	39.28	Reclamation	$64,287.15
			28 Avg.	**593.79**	**1,847.33**	**6**	**39.28**	**Reclamation**	**$64,287.15**
GRANITEVILLE ROAD	**1.17** Miles								
GRANITEVILLE RD-01	MAIN ST	RANDOLPH CIR	20	274.16	609.24	6	98.32	Defer Maintenance	$0.00
GRANITEVILLE RD-02	RANDOLPH CIR	BLANCHARD LN	20	973.06	2,162.36	6	98.32	Defer Maintenance	$0.00
GRANITEVILLE RD-03	BLANCHARD LN	PATRIOT LN	20	312.16	693.69	6	98.32	Defer Maintenance	$0.00
GRANITEVILLE RD-04	PATRIOT LN	LEDGEWOOD DR	20	1,037.14	2,304.76	6	98.32	Defer Maintenance	$0.00
GRANITEVILLE RD-05	LEDGEWOOD DR	BIXBY LN	20	222.50	494.44	6	98.32	Defer Maintenance	$0.00
GRANITEVILLE RD-06	BIXBY LN	BLANCHARD LN	20	358.19	795.98	6	98.32	Defer Maintenance	$0.00
GRANITEVILLE RD-07	BLANCHARD LN	COLDSPRING RD	20	980.65	2,179.22	0	98.32	Defer Maintenance	$0.00
GRANITEVILLE RD-08	COLDSPRING RD	OLD HOMESTEAD RD	20	1,198.01	2,662.25	6	88.32	Routine Maintenance	$1,331.13
GRANITEVILLE RD-09	OLD HOMESTEAD RD	BRIDGE ST	20	847.59	1,883.53	6	93.32	Defer Maintenance	$0.00
			20 Avg.	**6,203.46**	**13,785.4**	**5**	**95.70**	**Defer Maintenance**	**$0.00**
GRASSY LANE	**0.16** Miles								
GRASSY LN	LAKESIDE TER	BIRCHWOOD DR	22	851.05	2,080.35	6	70.35	Preventative Maintenance	$21,219.57
			22 Avg.	**851.05**	**2,080.35**	**6**	**70.35**	**Preventative Maintenance**	**$21,219.57**
GREENBRIER DRIVE	**0.22** Miles								
GREENBRIER DR-01	MAGNOLIA DR	INDIGO LN	22	589.88	1,441.93	6	61.22	Rehabilitation	$22,494.04
GREENBRIER DR-02	INDIGO LN	CASUE LN	22	551.40	1,347.86	6	76.22	Preventative Maintenance	$13,748.14
			22 Avg.	**1,141.27**	**2,789.78**	**6**	**68.47**	**Rehabilitation**	**$43,520.62**
GREENWOOD ROAD	**0.18** Miles								

Name	From	To	Width	Length (Feet)	Square Yards	Avg. Reveal	RSR	Repair	Repair Cost
GREENWOOD RD-01	OLD LOWELL RD	DRIVEWAY #33	18	968.59	1,937.17	0	93.24	Defer Maintenance	$0.00
			18 Avg.	**968.59**	**1,937.17**	**0**	**93.24**	**Defer Maintenance**	**$0.00**
GRIFFIN ROAD	**1.11** Miles								
GRIFFIN RD-01	ACTON RD	SHANNON CIR	22	384.95	940.99	0	89.24	Routine Maintenance	$470.50
GRIFFIN RD-02	SHANNON CIR	JARVIS WAY	22	472.09	1,154.00	0	91.24	Routine Maintenance	$577.00
GRIFFIN RD-03	JARVIS WAY	COLONIAL DR	22	208.34	509.28	0	94.24	Defer Maintenance	$0.00
GRIFFIN RD-04	COLONIAL WAY	LITTLE BEAR HILL RD	22	553.53	1,353.08	0	91.24	Routine Maintenance	$676.54
GRIFFIN RD-05	LITTLE BEAR HILL RD	MARK VINCENT DR	22	1,121.90	2,742.43	0	91.24	Routine Maintenance	$1,371.21
GRIFFIN RD-06	MARK VINCENT DR	RUTLAND CIR	22	543.82	1,329.33	6	94.24	Defer Maintenance	$0.00
GRIFFIN RD-07	RUTLAND CIR	KOALA BEAR LN	22	238.98	584.18	0	89.24	Routine Maintenance	$292.09
GRIFFIN RD-08	KOALA BEAR LN	CARLISLE RD	22	2,347.02	5,737.15	0	89.24	Routine Maintenance	$2,868.57
			22 Avg.	**5,870.64**	**14,350.4**	**1**	**90.61**	**Routine Maintenance**	**$7,175.22**
GRIZZLY BEAR CIRCLE	**0.23** Miles								
GRIZZLY BEAR CIR	LITTLE BEAR HILL RD	CUL DE SAC	22	1,206.34	2,948.82	6	98.52	Defer Maintenance	$0.00
			22 Avg.	**1,206.34**	**2,948.82**	**6**	**98.52**	**Defer Maintenance**	**$0.00**
GROTON ROAD	**4.76** Miles								
GROTON RD-01	GROTON TL	WOODS POND DR	24	1,209.47	3,225.25	0	75.31	Preventative Maintenance	$32,897.57
GROTON RD-02	WOODS POND DR	PRIVATE RD	24	1,356.39	3,617.05	0	77.31	Preventative Maintenance	$36,893.93
GROTON RD-03	MILLSTONE HILL RD	PRIVATE RD	24	690.27	1,840.73	0	84.31	Routine Maintenance	$920.37
GROTON RD-04	PRIVATE RD	PRIVATE RD	24	1,804.55	4,812.14	4	75.31	Preventative Maintenance	$49,083.86
GROTON RD-05	PRIVATE RD	ALLIE LN	24	1,036.54	2,764.11	4	74.31	Preventative Maintenance	$28,193.94
GROTON RD-06	ALLIE LN	GOULD RD	24	635.64	1,695.03	0	75.31	Preventative Maintenance	$17,289.27
GROTON RD-07	GOULD RD	NORTH ST	24	628.04	1,674.78	4	81.31	Routine Maintenance	$837.39
GROTON RD-08	NORTH ST	LYNWOOD LN	24	609.90	1,626.40	0	82.31	Routine Maintenance	$813.20
GROTON RD-09	LYNWOOD LN	PILGRIM DR	24	152.88	407.69	0	87.31	Routine Maintenance	$203.84
GROTON RD-10	PILGRIM DR	FARMER WAY	24	530.57	1,414.86	0	67.31	Rehabilitation	$22,071.89
GROTON RD-11	FARMER WAY	UNICORN DR	24	821.11	2,189.61	6	69.31	Rehabilitation	$34,157.98
GROTON RD-12	UNICORN DR	FRANKLIN RD	24	273.15	728.39	4	81.31	Routine Maintenance	$364.20
GROTON RD-13	FRANKLIN RD	NUTTING RD	24	813.79	2,170.10	4	78.31	Preventative Maintenance	$22,135.07
GROTON RD-14	NUTTING RD	CROCKER DR	24	419.47	1,118.58	4	79.31	Preventative Maintenance	$11,409.55
GROTON RD-15	CROCKER DR	OAKMONT DR	24	1,164.14	3,104.38	4	54.31	Rehabilitation	$48,428.30
GROTON RD-16	OAKMOUNT DR	DUNSTABLE RD	24	513.24	1,368.64	0	78.31	Preventative Maintenance	$13,960.09
GROTON RD-17	DUNSTABLE RD	BLADES RD	24	458.15	1,221.74	0	64.31	Rehabilitation	$19,059.19
GROTON RD-18	BLADES RD	DEPOT ST	24	2,200.75	5,868.67	6	62.31	Rehabilitation	$91,551.21
GROTON RD-19	DEPOT ST	LAKESIDE TER	24	906.53	2,417.41	6	98.31	Defer Maintenance	$0.00
GROTON RD-20	LAKESIDE TER	LOON WAY	24	1,165.17	3,107.12	0	96.31	Defer Maintenance	$0.00
GROTON RD-21	LOON WAY	FLUSHING POND RD	24	765.46	2,041.22	2	93.31	Defer Maintenance	$0.00
GROTON RD-22	FLUSHING POND RD	FORREST RD	24	1,172.56	3,126.82	2	89.31	Routine Maintenance	$1,563.41

Name	From	To	Width	Length (Feet)	Square Yards	Avg. Reveal	RSR	Repair	Repair Cost
GROTON RD-23	FORREST RD	FERNWOOD DR	24	230.26	614.04	0	94.31	Defer Maintenance	$0.00
GROTON RD-24	FERNWOOD DR	BLACKSMITH DR	24	434.60	1,158.94	0	98.31	Defer Maintenance	$0.00
GROTON RD-25	BLACKSMITH DR	CARL THOMPSON RD	24	1,531.27	4,083.39	0	79.31	Preventative Maintenance	$41,650.58
GROTON RD-26	CARL THOMPSON RD	OAK HILL RD	24	595.89	1,589.03	0	73.31	Preventative Maintenance	$16,208.11
GROTON RD-27	OAK HILL RD	QUARRY ACC	24	1,192.32	3,179.53	0	74.31	Preventative Maintenance	$32,431.19
GROTON RD-28	QUARRY ACC	CHELMSFORD TL	24	1,805.69	4,815.18	0	72.31	Preventative Maintenance	$49,114.82
			24 Avg.	**25,117.82**	**66,980.8**	**2**	**77.14**	**Preventative Maintenance**	**$683,204.74**
HADLEY ROAD	**0.12** Miles								
HADLEY RD-01	WILSON LN	EDWARDS AVE	18	295.45	590.90	4	98.35	Defer Maintenance	$0.00
HADLEY RD-02	EDWARDS AVE	DEAD END	18	313.11	626.21	0	90.35	Routine Maintenance	$313.11
			18 Avg.	**608.55**	**1,217.11**	**2**	**94.23**	**Defer Maintenance**	**$0.00**
HARTFORD ROAD	**0.55** Miles								
HARTFORD RD-01	ROBINSON RD	PRIVATE RD	23	2,333.92	5,964.46	6	94.22	Defer Maintenance	$0.00
HARTFORD RD-02	PRIVATE RD	PATTEN RD	23	579.97	1,482.14	6	93.22	Defer Maintenance	$0.00
			23 Avg.	**2,913.89**	**7,446.60**	**6**	**94.03**	**Defer Maintenance**	**$0.00**
HAWTHORNE AVENUE	**0.25** Miles								
HAWTHORNE AVE-01	WILLIAMS AVE	LAUREL AVE	26	802.24	2,317.58	0	67.35	Rehabilitation	$36,154.21
HAWTHORNE AVE-02	LAUREL AVE	OAK HILL RD	26	543.72	1,570.74	0	81.35	Routine Maintenance	$785.37
			26 Avg.	**1,345.96**	**3,888.32**	**0**	**73.01**	**Preventative Maintenance**	**$39,660.82**
HAYRICK LANE	**0.21** Miles								
HAYRICK LN	TEXAS RD	CUL DE SAC	19	1,095.70	2,313.14	0	80.24	Routine Maintenance	$1,156.57
			19 Avg.	**1,095.70**	**2,313.14**	**0**	**80.24**	**Routine Maintenance**	**$1,156.57**
HAYWAGON CIRCLE	**0.12** Miles								
HAYWAGON CIR	BUCKBOARD DR	CUL DE SAC	23	647.18	1,653.90	6	65.27	Rehabilitation	$25,800.86
			23 Avg.	**647.18**	**1,653.90**	**6**	**65.27**	**Rehabilitation**	**$25,800.86**
HEARTHSTONE ROAD	**0.24** Miles								
HEARTHSTONE RD-01	PINE HILL RD	COBBLER RD	27	1,082.53	3,247.58	6	55.27	Rehabilitation	$50,662.25
HEARTHSTONE RD-02	COBBLER RD	DEAD END	22	205.90	503.32	6	75.27	Preventative Maintenance	$5,133.82
			25 Avg.	**1,288.43**	**3,750.90**	**6**	**58.47**	**Rehabilitation**	**$54,715.26**
HEATHER DRIVE	**0.47** Miles								
HEATHER DR-01	MAGNOLIA DR	PRIMROSE LN	27	809.69	2,429.07	6	66.22	Rehabilitation	$37,893.47
HEATHER DR-02	PRIMROSE LN	CUL DE SAC	27	1,670.29	5,010.87	6	44.22	Reclamation	$174,378.41
			27 Avg.	**2,479.98**	**7,439.94**	**6**	**51.41**	**Rehabilitation**	**$116,063.10**
HEMLOCK ROAD	**0.20** Miles								
HEMLOCK RD-01	POPLAR RD	ELM RD	21	683.63	1,595.13	0	81.35	Routine Maintenance	$797.56

Name	From	To	Width	Length (Feet)	Square Yards	Avg. Reveal	RSR	Repair	Repair Cost
HEMLOCK RD-02	ELM RD	DEAD EMD	21	346.16	807.71	0	90.35	Routine Maintenance	$403.85
			21 Avg.	**1,029.79**	**2,402.83**	**0**	**84.37**	**Routine Maintenance**	**$1,201.42**
HEYWOOD ROAD	**0.37** Miles								
HEYWOOD RD	DEPOT ST	BEAVER DAM DR	26	1,950.66	5,635.25	6	39.30	Reclamation	$196,106.67
			26 Avg.	**1,950.66**	**5,635.25**	**6**	**39.30**	**Reclamation**	**$196,106.67**
HIDDEN VALLEY ROAD	**0.30** Miles								
HIDDEN VALLEY RD-01	NORTH HILL RD	SAWMILL RD	26	981.00	2,833.99	4	37.35	Reclamation	$98,622.80
HIDDEN VALLEY RD-02	SAWMILL RD	CUL DE SAC	26	613.40	1,772.04	6	52.35	Rehabilitation	$27,643.81
			26 Avg.	**1,594.39**	**4,606.03**	**5**	**43.12**	**Reclamation**	**$160,289.75**
HILDRETH STREET	**1.75** Miles								
HILDRETH ST-01	CONCORD RD	MONADNOCK DR	24	1,853.35	4,942.26	6	94.23	Defer Maintenance	$0.00
HILDRETH ST-02	MONADNOCK DR	FLAGG RD	24	1,406.84	3,751.57	0	89.23	Routine Maintenance	$1,875.79
HILDRETH ST-03	FLAGG RD	PRIVATE DR	24	492.68	1,313.81	0	98.23	Defer Maintenance	$0.00
HILDRETH ST-04	PRIVATE DR	WRIGHT LN	24	3,269.84	8,719.56	6	94.23	Defer Maintenance	$0.00
HILDRETH ST-05	WRIGHT LN	DOVE LN	24	1,613.72	4,303.24	6	98.23	Defer Maintenance	$0.00
HILDRETH ST-06	DOVE LN	BOSTON RD	24	601.00	1,602.68	6	98.23	Defer Maintenance	$0.00
			24 Avg.	**9,237.42**	**24,633.1**	**4**	**94.64**	**Defer Maintenance**	**$0.00**
HILL STREET	**0.11** Miles								
HILL ST	WEST PRESCOTT ST	CUL DE SAC	18	582.46	1,164.92	0	77.22	Preventative Maintenance	$11,882.19
			18 Avg.	**582.46**	**1,164.92**	**0**	**77.22**	**Preventative Maintenance**	**$11,882.19**
HILLSIDE AVENUE	**0.36** Miles								
HILLSIDE AVE	NORTH MAIN ST	NORTH MAIN ST	23	1,888.01	4,824.92	6	84.31	Routine Maintenance	$2,412.46
			23 Avg.	**1,888.01**	**4,824.92**	**6**	**84.31**	**Routine Maintenance**	**$2,412.46**
HOLLY LANE	**0.23** Miles								
HOLLY LN	CHERRY LN	BUTTERNUT RD	28	1,197.71	3,726.21	6	67.30	Rehabilitation	$58,128.93
			28 Avg.	**1,197.71**	**3,726.21**	**6**	**67.30**	**Rehabilitation**	**$58,128.93**
HONEYSUCKLE ROAD	**0.37** Miles								
HONEYSUCKLE RD-01	MAGNOLIA DR	THISTLE LN	27	729.45	2,188.35	6	58.22	Rehabilitation	$34,138.30
HONEYSUCKLE RD-02	THISTLE LN	MAGNOLIA DR	27	1,238.35	3,715.04	6	56.22	Rehabilitation	$57,954.66
			27 Avg.	**1,967.80**	**5,903.39**	**6**	**56.97**	**Rehabilitation**	**$92,092.96**
HOPKINS PLACE	**0.37** Miles								
HOPKINS PL-01	DUNSTABLE RD	CHATFIELD CIR	28	624.42	1,942.64	6	98.30	Defer Maintenance	$0.00
HOPKINS PL-02	CHATFIELD CIR	CHATFIELD CIR	28	562.50	1,750.00	4	98.30	Defer Maintenance	$0.00
HOPKINS PL-03	CHATFIELD CIR	CUL DE SAC	28	780.32	2,427.66	4	98.30	Defer Maintenance	$0.00
			28 Avg.	**1,967.24**	**6,120.30**	**5**	**98.30**	**Defer Maintenance**	**$0.00**

Name	From	To	Width	Length (Feet)	Square Yards	Avg. Reveal	RSR	Repair	Repair Cost
HOWARD ROAD	**0.27** Miles								
HOWARD RD-01	CONCORD RD	ROBINWOOD CIR	32	525.93	1,869.99	6	88.22	Routine Maintenance	$935.00
HOWARD RD-02	ROBINWOOD CIR	MAGNOLIA DR	32	893.39	3,176.49	6	74.22	Preventative Maintenance	$32,400.19
			32 Avg.	**1,419.32**	**5,046.48**	**6**	**79.41**	**Preventative Maintenance**	**$51,474.09**
HUMISTON CIRCLE	**0.17** Miles								
HUMISTON CIR	BUTTERFIELD LN	CUL DE SAC	22	901.19	2,202.91	6	77.23	Preventative Maintenance	$22,469.70
			22 Avg.	**901.19**	**2,202.91**	**6**	**77.23**	**Preventative Maintenance**	**$22,469.70**
HUNT ROAD	**0.37** Miles								
HUNT RD-01	CHAMBERLAIN RD	MACINTOSH RD	19	1,279.91	2,702.03	0	83.31	Routine Maintenance	$1,351.02
HUNT RD-02	MACINTOSH RD	FRANCIS HILL RD	22	248.19	606.69	0	81.31	Routine Maintenance	$303.34
HUNT RD-03	FRANCES HILL RD	CHELMSFORD TL	22	427.21	1,044.28	0	83.31	Routine Maintenance	$522.14
			21 Avg.	**1,955.31**	**4,353.00**	**0**	**83.06**	**Routine Maintenance**	**$2,281.19**
HUTCHINS WAY	**0.30** Miles								
HUTCHINS WAY	ROBINSON RD	CUL DE SAC	23	1,578.45	4,033.81	6	72.22	Preventative Maintenance	$41,144.91
			23 Avg.	**1,578.45**	**4,033.81**	**6**	**72.22**	**Preventative Maintenance**	**$41,144.91**
HYACINTH DRIVE	**0.36** Miles								
HYACINTH DR-01	COLDSPRING RD	HYACINTH DR-03	26	319.47	922.92	6	86.32	Routine Maintenance	$461.46
HYACINTH DR-02	HYACINTH DR-03	JOYCE CIR	26	1,209.46	3,493.98	6	79.32	Preventative Maintenance	$35,638.62
HYACINTH DR-03	COLDSPRING RD	HYACINTH DR	26	357.13	1,031.71	6	82.32	Routine Maintenance	$515.86
			26 Avg.	**1,886.06**	**5,448.62**	**6**	**81.07**	**Routine Maintenance**	**$2,724.31**
INDIGO LANE	**0.10** Miles								
INDIGO LN	GREENBRIER DR	CUL DE SAC	23	508.08	1,298.42	6	56.22	Rehabilitation	$20,255.38
			23 Avg.	**508.08**	**1,298.42**	**6**	**56.22**	**Rehabilitation**	**$20,255.38**
JACK RABBIT LANE	**0.14** Miles								
JACK RABBIT LN	LAKESIDE TER	CUL DE SAC	23	732.66	1,872.35	6	61.30	Rehabilitation	$29,208.73
			23 Avg.	**732.66**	**1,872.35**	**6**	**61.30**	**Rehabilitation**	**$29,208.73**
JARVIS WAY	**0.29** Miles								
JARVIS WAY	GRIFFIN RD	JARVIS WAY	23	1,556.28	3,977.15	6	33.24	Reclamation	$138,404.73
			23 Avg.	**1,556.28**	**3,977.15**	**6**	**33.24**	**Reclamation**	**$138,404.73**
JEFFERSON ROAD	**0.27** Miles								
JEFFERSON RD	ROBERT RD	CUL DE SAC	27	1,439.86	4,319.58	6	82.24	Routine Maintenance	$2,159.79
			27 Avg.	**1,439.86**	**4,319.58**	**6**	**82.24**	**Routine Maintenance**	**$2,159.79**
JENNIFER DRIVE	**0.21** Miles								
JENNIFER DR-01	ASHLEY PL	REBECCA LN	22	460.81	1,126.43	6	84.24	Routine Maintenance	$563.21

Name	From	To	Width	Length (Feet)	Square Yards	Avg. Reveal	RSR	Repair	Repair Cost
JENNIFER DR-02	REBECCA LN	CUL DE SAC	22	659.01	1,610.90	6	71.24	Preventative Maintenance	$16,431.23
			22 Avg.	**1,119.82**	**2,737.33**	**6**	**76.59**	**Preventative Maintenance**	**$27,920.81**
JESSICA CIRCLE	**0.11** Miles								
JESSICA CIR	VILLAGE VIEW RD	CUL DE SAC	27	561.27	1,683.80	6	79.22	Preventative Maintenance	$17,174.78
			27 Avg.	**561.27**	**1,683.80**	**6**	**79.22**	**Preventative Maintenance**	**$17,174.78**
JESTER ROAD	**0.08** Miles								
JESTER RD	PROVIDENCE RD	CUL DE SAC	26	406.20	1,173.47	6	58.27	Rehabilitation	$18,306.14
			26 Avg.	**406.20**	**1,173.47**	**6**	**58.27**	**Rehabilitation**	**$18,306.14**
JO-JO LANE	**0.09** Miles								
JO-JO LN-01	OAK HILL RD	EMERSON RD	21	244.94	571.53	0	83.35	Routine Maintenance	$285.77
JO-JO LN-02	EMERSON RD	DORIS RD	21	228.16	532.38	0	82.35	Routine Maintenance	$266.19
			21 Avg.	**473.10**	**1,103.91**	**0**	**82.87**	**Routine Maintenance**	**$551.95**
JONAS ROAD	**0.08** Miles								
JONAS RD	NABNASSET ST	DEAD END	20	426.50	947.78	0	61.35	Rehabilitation	$14,785.31
			20 Avg.	**426.50**	**947.78**	**0**	**61.35**	**Rehabilitation**	**$14,785.31**
JOYCE CIRCLE	**0.16** Miles								
JOYCE CIR	HYACINTH DR	CUL DE SAC	22	823.32	2,012.55	6	64.32	Rehabilitation	$31,395.85
			22 Avg.	**823.32**	**2,012.55**	**6**	**64.32**	**Rehabilitation**	**$31,395.85**
JUNEBERRY LANE	**0.19** Miles								
JUNEBERRY LN	THISTLE LN	CUL DE SAC	22	983.63	2,404.42	6	73.22	Preventative Maintenance	$24,525.13
			22 Avg.	**983.63**	**2,404.42**	**6**	**73.22**	**Preventative Maintenance**	**$24,525.13**
KAYLA DRIVE	**0.21** Miles								
KAYLA DR	FORREST RD	CUL DE SAC	24	1,087.75	2,900.68	6	56.27	Rehabilitation	$45,250.61
			24 Avg.	**1,087.75**	**2,900.68**	**6**	**56.27**	**Rehabilitation**	**$45,250.61**
KEYES ROAD	**1.78** Miles								
KEYES RD-01	GROTON RD	DRIVEWAY #52	26	2,261.19	6,532.32	0	60.31	Rehabilitation	$101,904.14
KEYES RD-02	DRIVEWAY #52	TENNEY RD	26	1,134.72	3,278.07	0	73.31	Preventative Maintenance	$33,436.36
KEYES RD-03	TENNEY RD	WING RD	26	172.33	497.83	0	78.31	Preventative Maintenance	$5,077.87
KEYES RD-04	WING RD	GOULD RD	26	2,069.37	5,978.19	0	69.31	Rehabilitation	$93,259.77
KEYES RD-05	GOULD RD	TYNGSBOROUGH TL	26	3,783.28	10,929.47	0	61.31	Rehabilitation	$170,499.79
			26 Avg.	**9,420.88**	**27,215.8**	**0**	**64.58**	**Rehabilitation**	**$424,567.82**
KINGS PINE ROAD	**0.20** Miles								
KINGS PINE RD	CROWN RD	CUL DE SAC	25	1,071.77	2,977.15	0	29.27	Reclamation	$103,604.82
			25 Avg.	**1,071.77**	**2,977.15**	**0**	**29.27**	**Reclamation**	**$103,604.82**

Name	From	To	Width	Length (Feet)	Square Yards	Avg. Reveal	RSR	Repair	Repair Cost
KINGS ROAD	**0.10** Miles								
KINGS RD	BANBURY DR	BANBURY DR	26	512.69	1,481.10	6	82.24	Routine Maintenance	$740.55
			26 Avg.	**512.69**	**1,481.10**	**6**	**82.24**	**Routine Maintenance**	**$740.55**
KIRSI CIRCLE	**0.79** Miles								
KIRSI CIR-01	MAIN ST	DOUGLAS RD	23	696.78	1,780.67	4	93.27	Defer Maintenance	$0.00
KIRSI CIR-02	DOUGLAS RD	ANDERSON LN	23	1,308.81	3,344.74	4	87.27	Routine Maintenance	$1,672.37
KIRSI CIR-03	ANDERSON LN	DOUGLAS RD	23	1,407.49	3,596.92	4	93.27	Defer Maintenance	$0.00
KIRSI CIR-04	DOUGLAS RD	MAIN ST	23	762.18	1,947.80	4	82.88	Routine Maintenance	$973.90
			23 Avg.	**4,175.27**	**10,670.1**	**4**	**89.50**	**Routine Maintenance**	**$5,335.06**
KNOLL ROAD	**0.07** Miles								
KNOLL RD	EDWARD AVE	GROVE ST	18	357.08	714.15	6	98.35	Defer Maintenance	$0.00
			18 Avg.	**357.08**	**714.15**	**6**	**98.35**	**Defer Maintenance**	**$0.00**
KOALA BEAR LANE	**0.18** Miles								
KOALA BEAR LN	GRIFFIN RD	DEAD END	24	939.22	2,504.59	6	98.24	Defer Maintenance	$0.00
			24 Avg.	**939.22**	**2,504.59**	**6**	**98.24**	**Defer Maintenance**	**$0.00**
KYLEMORE DRIVE	**0.48** Miles								
KYLEMORE DR	PINE RIDGE RD	PINE RIDGE RD	24	2,558.58	6,822.87	6	62.28	Rehabilitation	$106,436.84
			24 Avg.	**2,558.58**	**6,822.87**	**6**	**62.28**	**Rehabilitation**	**$106,436.84**
LAKE SHORE DRIVE NORTH	**0.46** Miles								
LAKE SHORE DR N-01	OAK HILL RD	BYRNE AVE	19	457.71	966.28	0	93.35	Defer Maintenance	$0.00
LAKE SHORE DR N-02	BYRNE AVE	CROSS RD	19	622.95	1,315.11	0	80.35	Routine Maintenance	$657.55
LAKE SHORE DR N-09	CROSS RD	FLETCHER LN	19	1,337.82	2,824.30	0	76.35	Preventative Maintenance	$28,807.82
			19 Avg.	**2,418.48**	**5,105.69**	**0**	**80.60**	**Routine Maintenance**	**$2,552.84**
LAKE SHORE DRIVE SOUTH	**0.47** Miles								
LAKE SHORE DR S-01	ELM RD	DEAD END	19	246.02	519.38	0	93.35	Defer Maintenance	$0.00
LAKE SHORE DR S-02	ELM RD	POPLAR RD	19	876.06	1,849.45	6	90.35	Routine Maintenance	$924.73
LAKE SHORE DR S-03	POPLAR RD	CHESTNUT RD	19	427.90	903.34	0	93.35	Defer Maintenance	$0.00
LAKE SHORE DR S-04	CHESTNUT RD	PINE RD	19	492.36	1,039.42	6	90.35	Routine Maintenance	$519.71
LAKE SHORE DR S-05	PINE RD	OLD WOOD RD	19	425.70	898.70	0	65.35	Rehabilitation	$14,019.75
			19 Avg.	**2,468.03**	**5,210.29**	**2**	**86.85**	**Routine Maintenance**	**$2,605.15**
LAKESIDE TERRACE	**1.06** Miles								
LAKESIDE TER-01	DEPOT ST	BLUE HERON DR	24	198.58	529.55	6	68.30	Rehabilitation	$8,260.93
LAKESIDE TER-02	BLUE HERON DR	SHIPLEY CIR	24	223.25	595.32	6	66.30	Rehabilitation	$9,286.99
LAKESIDE TER-03	SHIPLEY CIR	GOOSENECK LN	24	625.97	1,669.26	6	49.30	Reclamation	$58,090.27
LAKESIDE TER-04	GOOSENECK LN	SHIPLEY CIR	24	337.47	899.91	6	61.30	Rehabilitation	$14,038.64

Name	From	To	Width	Length (Feet)	Square Yards	Avg. Reveal	RSR	Repair	Repair Cost
LAKESIDE TER-05	SHIPLEY CIR	EAGLES NEST RD	24	457.45	1,219.87	6	63.30	Rehabilitation	$19,029.93
LAKESIDE TER-06	EAGLES NEST RD	FAWN RD	24	532.25	1,419.34	6	61.30	Rehabilitation	$22,141.68
LAKESIDE TER-07	FAWN RD	PONDVIEW CIR	24	925.76	2,468.69	6	46.30	Reclamation	$85,910.29
LAKESIDE TER-08	PONDVIEW CIR	PONDVIEW CIR	24	525.02	1,400.05	6	66.30	Rehabilitation	$21,840.77
LAKESIDE TER-09	PONDVIEW CIR	GRASSY LN	24	159.07	424.17	6	70.30	Preventative Maintenance	$4,326.58
LAKESIDE TER-10	GRASSY LN	JACK RABBIT LN	24	490.56	1,308.17	6	63.30	Rehabilitation	$20,407.42
LAKESIDE TER-11	JACK RABBIT LN	GROTON RD	24	1,137.80	3,034.14	6	49.30	Reclamation	$105,587.92
			24 Avg.	**5,613.17**	**14,968.4**	**6**	**56.56**	**Rehabilitation**	**$233,507.98**
LANDMARK ROAD	**0.36** Miles								
LANDMARK RD-01	CARLISLE RD	DRIVEWAY #2	27	474.61	1,423.84	6	70.24	Preventative Maintenance	$14,523.14
LANDMARK RD-02	DRIVEWAY #2	VOSE HILL RD	27	854.84	2,564.52	6	70.24	Preventative Maintenance	$26,158.05
LANDMARK RD-03	VOSE HILL RD	CUL DE SAC	27	577.22	1,731.66	6	61.24	Rehabilitation	$27,013.91
			27 Avg.	**1,906.67**	**5,720.01**	**6**	**67.51**	**Rehabilitation**	**$89,232.21**
LANES END	**0.34** Miles								
LANES END-01	CONCORD RD	APRIL LN	24	519.82	1,386.18	6	87.22	Routine Maintenance	$693.09
LANES END-02	APRIL LN	CUL DE SAC	24	1,252.57	3,340.20	6	62.22	Rehabilitation	$52,107.05
			24 Avg.	**1,772.39**	**4,726.38**	**6**	**69.56**	**Rehabilitation**	**$73,731.51**
LASALLETTE ROAD	**0.24** Miles								
LASALLETTE RD	SOUTH CHELMSFORD RD	SOUTH CHELMSFORD RD	34	1,286.16	4,858.81	0	80.24	Routine Maintenance	$2,429.40
			34 Avg.	**1,286.16**	**4,858.81**	**0**	**80.24**	**Routine Maintenance**	**$2,429.40**
LAUREL AVENUE	**0.20** Miles								
LAUREL AVE-01	PLAIN RD	HAWTHORNE AVE	26	380.88	1,100.32	0	88.35	Routine Maintenance	$550.16
LAUREL AVE-02	HAWTHORNE AVE	MYRTLE AVE	26	341.18	985.62	0	88.35	Routine Maintenance	$492.81
LAUREL AVE-03	MYRTLE AVE	DEAD END	26	308.21	890.38	0	89.35	Routine Maintenance	$445.19
			26 Avg.	**1,030.27**	**2,976.33**	**0**	**88.65**	**Routine Maintenance**	**$1,488.16**
LEDGEWOOD DRIVE	**0.20** Miles								
LEDGEWOOD DR	GRANITEVILLE RD	CUL DE SAC	23	1,079.50	2,758.72	6	56.28	Rehabilitation	$43,036.01
			23 Avg.	**1,079.50**	**2,758.72**	**6**	**56.28**	**Rehabilitation**	**$43,036.01**
LELAND ROAD	**0.62** Miles								
LELAND RD-01	MAIN ST	DRIVEWAY #11	20	788.52	1,752.26	6	93.32	Defer Maintenance	$0.00
LELAND RD-02	DRIVEWAY #11	PROVIDENCE RD	20	2,076.96	4,615.46	0	93.32	Defer Maintenance	$0.00
LELAND RD-03	PROVIDENCE RD	MAIN ST	20	421.82	937.39	0	91.32	Routine Maintenance	$468.69
			20 Avg.	**3,287.30**	**7,305.11**	**2**	**93.06**	**Defer Maintenance**	**$0.00**
LILLIAN ROAD	**0.28** Miles								
LILLIAN RD-01	MOORE RD	LUCILLE AVE	24	268.47	715.93	0	90.30	Routine Maintenance	$357.96
LILLIAN RD-02	LUCILLE AVE	POLLEY RD	24	1,188.58	3,169.56	0	92.30	Defer Maintenance	$0.00

Name	From	To	Width	Length (Feet)	Square Yards	Avg. Reveal	RSR	Repair	Repair Cost
			24 Avg.	**1,457.06**	**3,885.49**	**0**	**91.93**	**Routine Maintenance**	**$1,942.74**
LINCOLN AVENUE	**0.07** Miles								
LINCOLN AVE	EAST PRESCOTT ST	ELM ST	23	376.92	963.23	0	74.22	Preventative Maintenance	$9,824.99
			23 Avg.	**376.92**	**963.23**	**0**	**74.22**	**Preventative Maintenance**	**$9,824.99**
LINCOLN STREET	**0.10** Miles								
LINCOLN ST	BOSTON RD	MAIN ST	36	545.68	2,182.73	6	85.35	Routine Maintenance	$1,091.36
			36 Avg.	**545.68**	**2,182.73**	**6**	**85.35**	**Routine Maintenance**	**$1,091.36**
LINDSEY LANE	**0.12** Miles								
LINDSEY LN	ALLIE LN	CUL DE SAC	24	651.04	1,736.10	6	83.30	Routine Maintenance	$868.05
			24 Avg.	**651.04**	**1,736.10**	**6**	**83.30**	**Routine Maintenance**	**$868.05**
LINE ROAD	**0.11** Miles								
LINE RD	CHELMSFORD TL	DEAD END	16	556.35	989.06	0	73.27	Preventative Maintenance	$10,088.45
			16 Avg.	**556.35**	**989.06**	**0**	**73.27**	**Preventative Maintenance**	**$10,088.45**
LINKS ROAD	**0.16** Miles								
LINKS RD	DORIS RD	DEAD END	21	834.90	1,948.10	0	76.35	Preventative Maintenance	$19,870.62
			21 Avg.	**834.90**	**1,948.10**	**0**	**76.35**	**Preventative Maintenance**	**$19,870.62**
LITTLE BEAR HILL ROAD	**0.41** Miles								
LITTLE BEAR HILL RD-01	GRIFFIN RD	POLAR BEAR DR	27	998.48	2,995.43	6	98.52	Defer Maintenance	$0.00
LITTLE BEAR HILL RD-02	POLAR BEAR DR	GRIZZLY BEAR CIR	27	474.99	1,424.98	6	98.52	Defer Maintenance	$0.00
LITTLE BEAR HILL RD-03	GRIZZLY BEAR CIR	CUL DE SAC	27	666.69	2,000.06	6	98.52	Defer Maintenance	$0.00
			27 Avg.	**2,140.16**	**6,420.48**	**6**	**98.52**	**Defer Maintenance**	**$0.00**
LONG MEADOW ROAD	**0.34** Miles								
LONG MEADOW RD	OLD HOMESTEAD RD	OLD HOMESTEAD RD	28	1,787.35	5,560.66	4	48.32	Reclamation	$193,510.88
			28 Avg.	**1,787.35**	**5,560.66**	**4**	**48.32**	**Reclamation**	**$193,510.88**
LONG SOUGHT FOR POND ROAD	**0.27** Miles								
LONG SOUGHT F. POND RD-01	DUNSTABLE RD	GRISTONE RD	16	886.21	1,575.48	0	82.31	Routine Maintenance	$787.74
LONG SOUGHT F. POND RD-02	GRISTONE RD	TENNEY RD	16	543.86	966.87	0	79.31	Preventative Maintenance	$9,862.07
			16 Avg.	**1,430.07**	**2,542.35**	**0**	**81.17**	**Routine Maintenance**	**$1,271.18**
LOON WAY	**0.16** Miles								
LOON WAY-01	BIRCHWOOD DR	DEAD END	22	503.21	1,230.07	6	75.35	Preventative Maintenance	$12,546.69
LOON WAY-02	BIRCHWOOD DR	LOON WAY-03 (PVT)	22	350.28	856.23	6	86.35	Routine Maintenance	$428.11
			22 Avg.	**853.49**	**2,086.30**	**6**	**79.87**	**Preventative Maintenance**	**$21,280.23**
LORDEN DRIVE	**0.14** Miles								
LORDEN DR	WOODS POND RD	CUL DE SAC	24	749.43	1,998.48	0	62.30	Rehabilitation	$31,176.29

Name	From	To	Width	Length (Feet)	Square Yards	Avg. Reveal	RSR	Repair	Repair Cost
			24 Avg.	**749.43**	**1,998.48**	**0**	**62.30**	**Rehabilitation**	**$31,176.29**
LOWELL ROAD	**2.07** Miles								
LOWELL RD-01	DEPOT ST	BURBECK WAY	20	317.67	705.92	0	88.31	Routine Maintenance	$352.96
LOWELL RD-02	BURBECK WAY	PROVIDENCE RD	26	932.48	2,693.82	6	98.31	Defer Maintenance	$0.00
LOWELL RD-03	PROVIDENCE RD	MEADOWVIEW LN	26	1,122.71	3,243.37	0	93.31	Defer Maintenance	$0.00
LOWELL RD-04	MEADOWVIEW LN	LEIGHTON WAY	24	767.92	2,047.78	0	93.31	Defer Maintenance	$0.00
LOWELL RD-05	LEIGHTON WAY	BARN LN	24	1,052.62	2,806.99	0	93.31	Defer Maintenance	$0.00
LOWELL RD-06	BARN LN	STONY BROOK RD	24	1,388.29	3,702.11	0	93.31	Defer Maintenance	$0.00
LOWELL RD-07	STONY BROOK RD	MORNING GLORY CIR	24	984.04	2,624.11	0	89.31	Routine Maintenance	$1,312.05
LOWELL RD-08	MORNING GLORY CIR	GIFFORD DR	24	1,667.22	4,445.92	0	84.31	Routine Maintenance	$2,222.96
LOWELL RD-09	GIFFORD DR	CHAMBERLAIN RD	24	1,063.02	2,834.72	0	86.31	Routine Maintenance	$1,417.36
LOWELL RD-10	CHAMBERLAIN RD	CHELMSFORD TL	24	1,651.61	4,404.28	0	81.31	Routine Maintenance	$2,202.14
			24 Avg.	**10,947.56**	**29,509.0**	**1**	**89.37**	**Routine Maintenance**	**$14,596.75**
LUCILLE AVENUE	**0.33** Miles								
LUCILLE AVE	POLLEY RD	LILLIAN RD	26	1,718.71	4,965.17	0	90.30	Routine Maintenance	$2,482.59
			26 Avg.	**1,718.71**	**4,965.17**	**0**	**90.30**	**Routine Maintenance**	**$2,482.59**
LYBERTY WAY	**0.42** Miles								
LYBERTY WAY-01	CARLISLE RD	CUL DE SAC	32	1,021.06	3,630.43	0	90.24	Routine Maintenance	$1,815.22
LYBERTY WAY-02	LYBERTY WAY-01	DEAD END	32	1,215.44	4,321.57	0	98.88	Defer Maintenance	$0.00
			32 Avg.	**2,236.50**	**7,952.00**	**0**	**94.93**	**Defer Maintenance**	**$0.00**
LYNWOOD LANE	**0.19** Miles								
LYNWOOD LN	GROTON RD	CUL DE SAC	24	1,020.36	2,720.96	6	72.30	Preventative Maintenance	$27,753.76
			24 Avg.	**1,020.36**	**2,720.96**	**6**	**72.30**	**Preventative Maintenance**	**$27,753.76**
MACQUARRIE LANE	**0.25** Miles								
MACQUARRIE LN-01	CUL DE SAC	PEARSON WAY	24	599.21	1,597.90	6	98.23	Defer Maintenance	$0.00
MACQUARRIE LN-02	PEARSON WAY	CRESCENT ST	24	303.94	810.50	4	98.23	Defer Maintenance	$0.00
MACQUARRIE LN-03	CRESCENT ST	CUL DE SAC	24	410.10	1,093.61	4	98.23	Defer Maintenance	$0.00
			24 Avg.	**1,313.25**	**3,502.01**	**5**	**98.23**	**Defer Maintenance**	**$0.00**
MAGNOLIA DRIVE	**0.78** Miles								
MAGNOLIA DR-01	HOWARD RD	HONEYSUCKLE RD	28	625.80	1,946.94	6	39.22	Reclamation	$67,753.45
MAGNOLIA DR-02	HONEYSUCKLE RD	WINTERGREEN LN	28	543.98	1,692.38	6	42.22	Reclamation	$58,894.78
MAGNOLIA DR-03	WINTERGREEN LN	HEATHER DR	28	820.81	2,553.62	6	54.22	Rehabilitation	$39,836.41
MAGNOLIA DR-04	HEATHER DR	HONEYSUCKLE RD	28	1,147.42	3,569.76	6	51.22	Rehabilitation	$55,688.22
MAGNOLIA DR-05	HONEYSUCKLE RD	GREENBRIER DR	28	379.39	1,180.31	6	50.22	Rehabilitation	$18,412.85
MAGNOLIA DR-06	GREENBRIER DR	CASIE LN	28	606.64	1,887.33	6	67.22	Rehabilitation	$29,442.39
			28 Avg.	**4,124.04**	**12,830.3**	**6**	**51.08**	**Rehabilitation**	**$200,153.21**

Name	From	To	Width	Length (Feet)	Square Yards	Avg. Reveal	RSR	Repair	Repair Cost
MAIN STREET	**2.88** Miles								
MAIN ST-01	FLAGG RD	DRIVEWAY #19	32	937.37	3,332.86	6	70.24	Preventative Maintenance	$33,995.18
MAIN ST-02	DRIVEWAY #19	GRANITEVILLE RD	32	695.51	2,472.93	6	62.24	Rehabilitation	$38,577.66
MAIN ST-03	GRANITEVILLE RD	CONNELL DR	32	607.46	2,159.87	6	67.24	Rehabilitation	$33,693.98
MAIN ST-04	CONNELL DR	BOSTON RD	32	115.87	412.00	6	69.24	Rehabilitation	$6,427.17
MAIN ST-05	BOSTON RD	LINCOLN ST	32	562.24	1,999.07	6	82.24	Routine Maintenance	$999.54
MAIN ST-06	LINCOLN ST	WHEELER LN	32	627.88	2,232.48	6	70.35	Preventative Maintenance	$22,771.29
MAIN ST-07	WHEELER LN	DEPOT ST	32	313.76	1,115.59	0	81.35	Routine Maintenance	$557.80
MAIN ST-08	DEPOT ST	DEPOT ST	32	165.28	587.67	0	90.35	Routine Maintenance	$293.84
MAIN ST-09	DEPOT ST	LELAND RD	28	465.57	1,448.44	0	76.35	Preventative Maintenance	$14,774.10
MAIN ST-10	LELAND RD	SUNNY MEADOW LN	28	1,463.56	4,553.31	6	74.35	Preventative Maintenance	$46,443.75
MAIN ST-11	SUNNY MEADOW LN	PROVIDENCE RD	28	1,003.53	3,122.10	6	69.35	Rehabilitation	$48,704.71
MAIN ST-12	PROVIDENCE RD	LELAND RD	28	390.04	1,213.46	6	75.35	Preventative Maintenance	$12,377.30
MAIN ST-13	LELAND RD	KIRSI CIR	28	176.84	550.15	0	89.35	Routine Maintenance	$275.08
MAIN ST-14	KIRSI CIR	TADMUCK RD	28	173.26	539.02	0	85.35	Routine Maintenance	$269.51
MAIN ST-15	TADMUCK RD	CEMETERY	28	480.78	1,495.75	0	79.35	Preventative Maintenance	$15,256.70
MAIN ST-16	CEMETERY	CEMETERY	28	462.24	1,438.10	0	88.35	Routine Maintenance	$719.05
MAIN ST-17	CEMETERY	FAIRVIEW DR	28	430.50	1,339.34	0	83.35	Routine Maintenance	$669.67
MAIN ST-18	FAIRVIEW DR	DRIVEWAY #138	28	293.98	914.61	0	89.35	Routine Maintenance	$457.31
MAIN ST-19	DRIVEWAY #138	MATLEY PATH	28	983.66	3,060.29	0	91.35	Routine Maintenance	$1,530.14
MAIN ST-20	MATLEY PATH	SINBAD LN	28	1,028.66	3,200.28	0	77.35	Preventative Maintenance	$32,642.89
MAIN ST-21	SINBAD LN	STONY BROOK RD	28	238.16	740.94	0	79.35	Preventative Maintenance	$7,557.54
MAIN ST-22	STONY BROOK RD	DEER RUN DR	28	816.96	2,541.65	0	76.35	Preventative Maintenance	$25,924.87
MAIN ST-23	DEER RUN DR	CHAMBERLAIN RD	28	616.78	1,918.88	0	72.35	Preventative Maintenance	$19,572.61
MAIN ST-24	CHAMBERLAIN RD	LUCINDA PL	28	658.76	2,049.49	0	75.35	Preventative Maintenance	$20,904.78
MAIN ST-25	LUCINDA PL	BALDWIN RD	28	322.05	1,001.94	6	84.35	Routine Maintenance	$500.97
MAIN ST-26	BALDWIN RD	DOWNING PL	28	154.96	482.10	0	89.35	Routine Maintenance	$241.05
MAIN ST-27	DOWNING PL	BLUEBERRY LN	28	542.43	1,687.57	0	86.35	Routine Maintenance	$843.78
MAIN ST-28	BLUEBERRY LN	CHELMSFORD TL	28	472.54	1,470.12	0	84.35	Routine Maintenance	$735.06
			29 Avg.	**15,200.66**	**49,080.0**	**2**	**77.40**	**Preventative Maintenance**	**$502,056.22**
MAKEPEACE ROAD	**0.29** Miles								
MAKEPEACE RD	CHELMSFORD TL	TYNGSBOROUGH TL	40	1,525.80	6,781.32	0	72.27	Preventative Maintenance	$69,169.45
			40 Avg.	**1,525.80**	**6,781.32**	**0**	**72.27**	**Preventative Maintenance**	**$69,169.45**
MAPLE ROAD	**0.39** Miles								
MAPLE RD-01	ELM RD	DEAD END	21	378.00	881.99	6	83.35	Routine Maintenance	$441.00
MAPLE RD-02	ELM RD	CHESTNUT RD	22	1,098.88	2,686.15	0	85.35	Routine Maintenance	$1,343.08
MAPLE RD-03	CHESTNUT RD	CEDAR RD	24	225.55	601.46	0	89.88	Routine Maintenance	$300.73
MAPLE RD-04	CEDAR RD	PINE RD	24	370.79	988.78	0	85.88	Routine Maintenance	$494.39

Name	From	To	Width	Length (Feet)	Square Yards	Avg. Reveal	RSR	Repair	Repair Cost
			23 Avg.	**2,073.22**	**5,158.38**	**2**	**85.57**	**Routine Maintenance**	**$2,620.32**
MAPLE STREET	**0.18** Miles								
MAPLE ST	RIVER ST	DEAD END	18	974.60	1,949.19	0	33.32	Reclamation	$67,831.90
			18 Avg.	**974.60**	**1,949.19**	**0**	**33.32**	**Reclamation**	**$67,831.90**
MARIE ANNE DRIVE	**0.16** Miles								
MARIE ANNE DR	PLAIN RD	CUL DE SAC	24	836.78	2,231.42	6	50.30	Rehabilitation	$34,810.19
			24 Avg.	**836.78**	**2,231.42**	**6**	**50.30**	**Rehabilitation**	**$34,810.19**
MARK VINCENT DRIVE	**0.45** Miles								
MARK VINCENT DR-01	GRIFFIN RD	STEVEN CIR	27	1,319.62	3,958.85	6	68.24	Rehabilitation	$61,758.13
MARK VINCENT DR-02	STEVEN CIR	PARKER CIR	27	507.34	1,522.02	6	77.24	Preventative Maintenance	$15,524.65
MARK VINCENT DR-03	PARKER CIR	COLONIAL DR	27	552.79	1,658.37	6	77.24	Preventative Maintenance	$16,915.40
			27 Avg.	**2,379.75**	**7,139.25**	**6**	**72.25**	**Preventative Maintenance**	**$72,820.36**
MAURA CIRCLE	**0.05** Miles								
MAURA CIR	STONEVIEW DR	CUL DE SAC	24	246.22	656.59	6	70.31	Preventative Maintenance	$6,697.22
			24 Avg.	**246.22**	**656.59**	**6**	**70.31**	**Preventative Maintenance**	**$6,697.22**
MAY ROAD	**0.19** Miles								
MAY RD	CONCORD RD	APRIL LN	28	987.83	3,073.24	6	76.22	Preventative Maintenance	$31,347.10
			28 Avg.	**987.83**	**3,073.24**	**6**	**76.22**	**Preventative Maintenance**	**$31,347.10**
MEADOW LANE	**0.44** Miles								
MEADOW LN	WEST ST	WEST ST	23	2,345.25	5,993.42	6	62.32	Rehabilitation	$93,497.42
			23 Avg.	**2,345.25**	**5,993.42**	**6**	**62.32**	**Rehabilitation**	**$93,497.42**
MELISSA DRIVE	**0.13** Miles								
MELISSA DR	CARLISLE RD	FIELDSTONE DR	27	710.97	2,132.90	6	82.24	Routine Maintenance	$1,066.45
			27 Avg.	**710.97**	**2,132.90**	**6**	**82.24**	**Routine Maintenance**	**$1,066.45**
MILLSTONE HILL ROAD	**0.52** Miles								
MILLSTONE HILL RD-01	GROTON RD	ACCESS RD	18	2,734.92	5,469.84	0	81.30	Routine Maintenance	$2,734.92
			18 Avg.	**2,734.92**	**5,469.84**	**0**	**81.30**	**Routine Maintenance**	**$2,734.92**
MISTY LANE	**0.70** Miles								
MISTY LN-01	WAYNE RD	MISTY LN	28	385.83	1,200.35	6	81.36	Routine Maintenance	$600.18
MISTY LN-02	MISTY LN	DRIVEWAY #19	28	1,312.03	4,081.86	6	80.36	Routine Maintenance	$2,040.93
MISTY LN-03	DRIVEWAY #19	DRIVEWAY #27	28	251.52	782.51	6	85.36	Routine Maintenance	$391.26
MISTY LN-04	DRIVEWAY #27	MISTY LN	28	1,554.62	4,836.58	6	76.36	Preventative Maintenance	$49,333.17
MISTY LN-05	MISTY LN	DEAD END	28	199.91	621.94	0	98.36	Defer Maintenance	$0.00
			28 Avg.	**3,703.90**	**11,523.2**	**5**	**80.09**	**Routine Maintenance**	**$5,761.62**

Name	From	To	Width	Length (Feet)	Square Yards	Avg. Reveal	RSR	Repair	Repair Cost
MITCHELL WAY	**0.22** Miles								
MITCHELL WAY	RUSSELLS WAY	VINEYARD RD EXT	24	1,149.78	3,066.08	6	80.88	Routine Maintenance	$1,533.04
			24 Avg.	**1,149.78**	**3,066.08**	**6**	**80.88**	**Routine Maintenance**	**$1,533.04**
MOORE AVENUE	**0.09** Miles								
MOORE AVE-01	BYRNE AVE	PINE TREE TRL	20	249.11	553.57	0	93.35	Defer Maintenance	$0.00
MOORE AVE-02	PINE TREE TRL	MOORE AVE-03 (PVT)	20	215.76	479.47	0	32.35	Reclamation	$16,685.53
			20 Avg.	**464.87**	**1,033.04**	**0**	**65.04**	**Rehabilitation**	**$16,115.46**
MOORE ROAD	**0.24** Miles								
MOORE RD-01	PLAIN RD	LILLIAN RD	22	484.37	1,184.01	0	83.35	Routine Maintenance	$592.01
MOORE RD-02	LILLIAN RD	COOLIDGE AVE	22	247.95	606.10	0	84.35	Routine Maintenance	$303.05
MOORE RD-03	COOLIDGE AVE	BROOKSIDE RD	22	513.90	1,256.21	0	82.35	Routine Maintenance	$628.10
			22 Avg.	**1,246.22**	**3,046.32**	**0**	**83.14**	**Routine Maintenance**	**$1,523.16**
MORNING GLORY CIRCLE	**0.28** Miles								
MORNING GLORY CIR	LOWELL RD	CUL DE SAC	24	1,461.82	3,898.17	6	43.28	Reclamation	$135,656.47
			24 Avg.	**1,461.82**	**3,898.17**	**6**	**43.28**	**Reclamation**	**$135,656.47**
MORRISON LANE	**0.49** Miles								
MORRISON LN	RUSSELLS WAY	RUSSELLS WAY	22	2,602.60	6,361.91	6	94.27	Defer Maintenance	$0.00
			22 Avg.	**2,602.60**	**6,361.91**	**6**	**94.27**	**Defer Maintenance**	**$0.00**
MULBERRY LANE	**0.13** Miles								
MULBERRY LN	FORGE VILLAGE RD	CRESCENT ST	26	704.27	2,034.57	0	98.23	Defer Maintenance	$0.00
			26 Avg.	**704.27**	**2,034.57**	**0**	**98.23**	**Defer Maintenance**	**$0.00**
MUSKET LANE	**0.09** Miles								
MUSKET LN	SAWMILL RD	CUL DE SAC	24	459.84	1,226.24	0	20.35	Reclamation	$42,673.23
			24 Avg.	**459.84**	**1,226.24**	**0**	**20.35**	**Reclamation**	**$42,673.23**
MYRTLE AVENUE	**0.27** Miles								
MYRTLE AVE-01	OAK HILL RD	LAUREL AVE	26	589.18	1,702.08	0	80.35	Routine Maintenance	$851.04
MYRTLE AVE-02	LAUREL AVE	WILLIAMS AVE	26	849.48	2,454.04	0	84.35	Routine Maintenance	$1,227.02
			26 Avg.	**1,438.66**	**4,156.12**	**0**	**82.71**	**Routine Maintenance**	**$2,078.06**
NABNASSET STREET	**0.43** Miles								
NABNASSET ST-01	OAK HILL RD	GROVE ST	26	951.73	2,749.44	0	71.35	Preventative Maintenance	$28,044.24
NABNASSET ST-02	GROVE ST	BROOKSIDE RD	26	637.40	1,841.81	4	71.35	Preventative Maintenance	$18,786.51
NABNASSET ST-03	BROOKSIDE RD	JONAS RD	26	317.36	916.81	0	82.35	Routine Maintenance	$458.40
NABNASSET ST-04	JONAS RD	CHELMSFORD TL	26	350.70	1,013.14	0	76.35	Preventative Maintenance	$10,334.00
			26 Avg.	**2,257.19**	**6,521.19**	**1**	**73.67**	**Preventative Maintenance**	**$66,515.67**

Name	From	To	Width	Length (Feet)	Square Yards	Avg. Reveal	RSR	Repair	Repair Cost
NAGOG LANE	**0.10** Miles								
NAGOG LN	VINE BROOK RD	CUL DE SAC	27	532.04	1,596.13	6	60.24	Rehabilitation	$24,899.63
			27 Avg.	**532.04**	**1,596.13**	**6**	**60.24**	**Rehabilitation**	**$24,899.63**
NEWPORT DRIVE	**0.69** Miles								
NEWPORT DR-01	ENDMOOR RD	SALEM RD	26	390.90	1,129.28	6	85.35	Routine Maintenance	$564.64
NEWPORT DR-02	SALEM RD	SALEM RD	24	3,230.81	8,615.48	6	72.35	Preventative Maintenance	$87,877.90
			25 Avg.	**3,621.71**	**9,744.76**	**6**	**73.75**	**Preventative Maintenance**	**$102,615.06**
NIXON ROAD	**0.19** Miles								
NIXON RD-01	LITTLETON RD	TECHNOLOGY PARK DR	27	983.07	2,949.21	6	98.24	Defer Maintenance	$0.00
			27 Avg.	**983.07**	**2,949.21**	**6**	**98.24**	**Defer Maintenance**	**$0.00**
NONSET LANE	**0.10** Miles								
NONSET LN	VINE BROOK RD	CUL DE SAC	29	530.15	1,708.28	6	60.24	Rehabilitation	$26,649.09
			29 Avg.	**530.15**	**1,708.28**	**6**	**60.24**	**Rehabilitation**	**$26,649.09**
NORTH HILL ROAD	**0.59** Miles								
NORTH HILL RD-01	TYNGSBORO RD	WINDING WAY	27	449.74	1,349.21	6	73.27	Preventative Maintenance	$13,761.92
NORTH HILL RD-02	WINDING WAY	HIDDEN VALLEY RD	27	1,229.88	3,689.63	6	68.27	Rehabilitation	$57,558.19
NORTH HILL RD-03	HIDDEN VALLEY RD	CUL DE SAC	27	1,430.30	4,290.91	0	73.27	Preventative Maintenance	$43,767.31
			27 Avg.	**3,109.92**	**9,329.75**	**4**	**71.29**	**Preventative Maintenance**	**$95,163.43**
NORTH MAIN STREET	**0.93** Miles								
NORTH MAIN ST-01	DANIEL DR	WEST ST	30	966.19	3,220.62	6	68.52	Rehabilitation	$50,241.74
NORTH MAIN ST-02	WEST ST	HILLSIDE AVE	30	1,222.46	4,074.86	6	67.32	Rehabilitation	$63,567.74
NORTH MAIN ST-03	HILLSIDE AVE	HILLSIDE AVE	30	210.32	701.06	0	70.32	Preventative Maintenance	$7,150.77
NORTH MAIN ST-04	HILLSIDE AVE	GRANITEVILLE RECYCLING	30	199.58	665.28	0	76.32	Preventative Maintenance	$6,785.84
NORTH MAIN ST-05	GRANITEVILLE RECYCLING	BRIDGE ST	30	244.77	815.91	0	61.32	Rehabilitation	$12,728.27
NORTH MAIN ST-06	BRIDGE ST	DRIVEWAY #29	30	702.28	2,340.93	0	70.32	Preventative Maintenance	$23,877.45
NORTH MAIN ST-07	DRIVEWAY #29	BROADWAY ST	30	605.38	2,017.92	2	70.32	Preventative Maintenance	$20,582.80
NORTH MAIN ST-08	BROADWAY ST	RIVER ST	30	758.53	2,528.43	0	61.32	Rehabilitation	$39,443.54
			30 Avg.	**4,909.50**	**16,365.0**	**2**	**67.62**	**Rehabilitation**	**$255,294.14**
NORTH STREET	**0.84** Miles								
NORTH ST-01	GROTON RD	OLD GROTON RD	28	614.98	1,913.26	0	93.31	Defer Maintenance	$0.00
NORTH ST-02	OLD GROTON RD	EMILY WAY	28	1,167.22	3,631.34	0	72.31	Preventative Maintenance	$37,039.63
NORTH ST-03	EMILY WAY	NORTH MAIN ST	28	2,629.57	8,180.90	4	69.31	Rehabilitation	$127,622.00
			28 Avg.	**4,411.77**	**13,725.5**	**1**	**73.45**	**Preventative Maintenance**	**$140,000.05**
NUTTING LANE	**0.10** Miles								
NUTTING LN	NUTTING RD	CUL DE SAC	26	535.52	1,547.06	6	63.30	Rehabilitation	$24,134.14

Name	From	To	Width	Length (Feet)	Square Yards	Avg. Reveal	RSR	Repair	Repair Cost
			26 Avg.	**535.52**	**1,547.06**	**6**	**63.30**	**Rehabilitation**	**$24,134.14**
NUTTING ROAD	**1.60** Miles								
NUTTING RD-01	PLAIN RD	NUTTING LN	22	676.23	1,653.02	6	98.30	Defer Maintenance	$0.00
NUTTING RD-02	NUTTING LN	BOBOLINK RD	22	455.79	1,114.15	0	98.30	Defer Maintenance	$0.00
NUTTING RD-03	BOBOLINK RD	DRIVEWAY #19	22	669.33	1,636.13	0	98.30	Defer Maintenance	$0.00
NUTTING RD-04	DRIVEWAY #19	JELLEY RD	22	538.39	1,316.06	0	98.30	Defer Maintenance	$0.00
NUTTING RD-05	JELLEY RD	DEPOT ST	22	1,679.02	4,104.26	6	98.30	Defer Maintenance	$0.00
NUTTING RD-06	DEPOT ST	PARKING ENT.	22	982.41	2,401.45	6	98.30	Defer Maintenance	$0.00
NUTTING RD-07	PARKING ENT.	BEACON ST	22	1,810.97	4,426.82	6	98.30	Defer Maintenance	$0.00
NUTTING RD-08	BEACON ST	GROTON RD	22	1,646.32	4,024.34	6	98.30	Defer Maintenance	$0.00
			22 Avg.	**8,458.46**	**20,676.2**	**4**	**98.30**	**Defer Maintenance**	**$0.00**
OAK HILL ROAD	**1.06** Miles								
OAK HILL RD-01	PLAIN RD	HAWTHORNE AVE	24	373.40	995.74	6	76.35	Preventative Maintenance	$10,156.58
OAK HILL RD-02	HAWTHORNE AVE	MYRTLE AVE	24	318.52	849.39	0	85.35	Routine Maintenance	$424.70
OAK HILL RD-03	MYRTLE AVE	GROVE ST	24	268.65	716.41	0	76.35	Preventative Maintenance	$7,307.36
OAK HILL RD-04	GROVE ST	EDWARDS AVE	24	281.47	750.60	0	79.35	Preventative Maintenance	$7,656.11
OAK HILL RD-05	EDWARDS AVE	MOORE AVE	24	481.46	1,283.90	0	83.35	Routine Maintenance	$641.95
OAK HILL RD-06	MOORE AVE	LAKE SHORE DR N	24	939.39	2,505.05	0	79.35	Preventative Maintenance	$25,551.46
OAK HILL RD-07	LAKE SHORE DR N	FOREST RD	24	1,087.58	2,900.22	0	71.35	Preventative Maintenance	$29,582.28
OAK HILL RD-08	FORREST RD	BETTY LN	24	750.48	2,001.28	0	85.35	Routine Maintenance	$1,000.64
OAK HILL RD-09	BETTY LN	SWEETWEED CIR	24	143.56	382.82	6	87.35	Routine Maintenance	$191.41
OAK HILL RD-10	SWEETWOOD CIR	GROTON RD	24	420.97	1,122.60	6	84.35	Routine Maintenance	$561.30
OAK HILL RD-11	GROTON RD	DEAD END	24	552.41	1,473.10	0	51.35	Rehabilitation	$22,980.36
			24 Avg.	**5,617.92**	**14,981.1**	**2**	**76.76**	**Preventative Maintenance**	**$152,807.32**
OAK ROAD	**0.31** Miles								
OAK RD-01	ELM RD	POPLAR RD	22	684.22	1,672.53	0	89.35	Routine Maintenance	$836.26
OAK RD-02	POPLAR RD	PINE RD	22	961.01	2,349.15	6	75.35	Preventative Maintenance	$23,961.30
			22 Avg.	**1,645.23**	**4,021.67**	**3**	**81.17**	**Routine Maintenance**	**$2,010.84**
OAK STREET	**0.04** Miles								
OAK ST	PLEASANT ST	CHESTNUT ST	21	227.10	529.89	0	98.52	Defer Maintenance	$0.00
			21 Avg.	**227.10**	**529.89**	**0**	**98.52**	**Defer Maintenance**	**$0.00**
OLD BEAVER BROOK ROAD	**0.12** Miles								
OLD BEAVER BROOK RD	BEAVER BROOK RD	BEAVER BROOK RD	23	628.34	1,605.75	0	66.23	Rehabilitation	$25,049.75
			23 Avg.	**628.34**	**1,605.75**	**0**	**66.23**	**Rehabilitation**	**$25,049.75**
OLD CONCORD ROAD	**0.06** Miles								
OLD CONCORD RD	CONCORD RD	DEAD END	18	296.76	593.51	0	69.88	Rehabilitation	$9,258.80

Name	From	To	Width	Length (Feet)	Square Yards	Avg. Reveal	RSR	Repair	Repair Cost
			18 Avg.	**296.76**	**593.51**	**0**	**69.88**	**Rehabilitation**	**$9,258.80**
OLD HOMESTEAD ROAD	**0.56** Miles								
OLD HOMESTEAD RD-01	GRANITEVILLE RD	LONG MEADOW RD	26	303.08	875.56	6	56.32	Rehabilitation	$13,658.66
OLD HOMESTEAD RD-02	LONG MEADOW RD	LONG MEADOW RD	26	2,308.15	6,667.99	6	34.32	Reclamation	$232,046.15
OLD HOMESTEAD RD-03	LONG MEADOW RD	COLDSPRING RD	26	342.58	989.67	6	58.32	Rehabilitation	$15,438.87
			26 Avg.	**2,953.81**	**8,533.22**	**6**	**39.36**	**Reclamation**	**$296,956.03**
OLD LOWELL ROAD	**1.87** Miles								
OLD LOWELL RD-01	CONCORD RD	CARLISLE RD	19	880.07	1,857.92	0	98.24	Defer Maintenance	$0.00
OLD LOWELL RD-02	CARLISLE RD	PIONEER WAY	19	704.16	1,486.55	0	98.24	Defer Maintenance	$0.00
OLD LOWELL RD-03	PIONEER WAY	WAYNE RD	19	827.01	1,745.90	0	98.24	Defer Maintenance	$0.00
OLD LOWELL RD-04	WAYNE RD	JEENIE RICHARDS RD	19	823.34	1,738.17	0	98.24	Defer Maintenance	$0.00
OLD LOWELL RD-05	JEENIE RICHARDS RD	JEENIE RICHARDS RD	19	650.48	1,373.25	0	98.24	Defer Maintenance	$0.00
OLD LOWELL RD-06	JEENIE RICHARDS RD	SEQUOIA RD	19	1,196.13	2,525.16	0	98.24	Defer Maintenance	$0.00
OLD LOWELL RD-07	SEQUOIA RD	BLACK BEAR LN	19	305.49	644.93	0	98.24	Defer Maintenance	$0.00
OLD LOWELL RD-08	BLACK BEAR LN	VOSE RD	19	426.18	899.72	0	98.24	Defer Maintenance	$0.00
OLD LOWELL RD-09	VOSE RD	GREENWOOD DR	19	944.41	1,993.76	0	98.24	Defer Maintenance	$0.00
OLD LOWELL RD-10	GREENWOOD DR	GAGE RD	19	560.81	1,183.93	0	98.24	Defer Maintenance	$0.00
OLD LOWELL RD-11	GAGE RD	ROBERT RD	19	278.78	588.53	0	98.24	Defer Maintenance	$0.00
OLD LOWELL RD-12	ROBERT RD	SOUTH CHELMSFORD RD	19	2,283.42	4,820.56	6	98.24	Defer Maintenance	$0.00
			19 Avg.	**9,880.29**	**20,858.3**	**1**	**98.24**	**Defer Maintenance**	**$0.00**
OLD TADMUCK ROAD	**0.13** Miles								
OLD TADMUCK RD	TADMUCK RD	DEAD END	20	709.03	1,575.62	6	78.36	Preventative Maintenance	$16,071.34
			20 Avg.	**709.03**	**1,575.62**	**6**	**78.36**	**Preventative Maintenance**	**$16,071.34**
ORCHARD STREET	**0.30** Miles								
ORCHARD ST	EAST PRESCOTT ST	CUL DE SAC	26	1,559.71	4,505.84	4	73.22	Preventative Maintenance	$45,959.59
			26 Avg.	**1,559.71**	**4,505.84**	**4**	**73.22**	**Preventative Maintenance**	**$45,959.59**
OVERLOOK CIRCLE	**0.19** Miles								
OVERLOOK CIR	GRIFFIN RD	CUL DE SAC	28	1,018.58	3,168.93	4	98.24	Defer Maintenance	$0.00
			28 Avg.	**1,018.58**	**3,168.93**	**4**	**98.24**	**Defer Maintenance**	**$0.00**
PALACE ROAD	**0.14** Miles								
PALACE RD-01	TADMUCK RD	CRUSADE RD	25	275.20	764.44	6	94.27	Defer Maintenance	$0.00
PALACE RD-02	CRUSADE RD	PROVIDENCE RD	25	461.05	1,280.71	6	98.27	Defer Maintenance	$0.00
			25 Avg.	**736.25**	**2,045.14**	**6**	**96.78**	**Defer Maintenance**	**$0.00**
PALERMO STREET	**0.13** Miles								
PALERMO ST	PLEASANT ST	PINE ST	26	676.30	1,953.74	0	98.52	Defer Maintenance	$0.00

Name	From	To	Width	Length (Feet)	Square Yards	Avg. Reveal	RSR	Repair	Repair Cost
			26 Avg.	**676.30**	**1,953.74**	**0**	**98.52**	**Defer Maintenance**	**$0.00**
PARK VIEW CIRCLE	**0.09** Miles								
PARK VIEW CIR	VILLAGE VIEW RD	CUL DE SAC	23	476.13	1,216.78	6	73.22	Preventative Maintenance	$12,411.19
			23 Avg.	**476.13**	**1,216.78**	**6**	**73.22**	**Preventative Maintenance**	**$12,411.19**
PARKER CIRCLE	**0.08** Miles								
PARKER CIR	MARK VINCENT DR	CUL DE SAC	23	397.95	1,016.98	6	72.24	Preventative Maintenance	$10,373.24
			23 Avg.	**397.95**	**1,016.98**	**6**	**72.24**	**Preventative Maintenance**	**$10,373.24**
PATRIOT LANE	**0.39** Miles								
PATRIOT LN-01	GRANITEVILLE RD	PATRIOT LN-02	24	486.52	1,297.39	6	62.28	Rehabilitation	$20,239.30
PATRIOT LN-02	PATRIOT LN-01	PATRIOT LN-01	24	1,560.40	4,161.08	4	42.28	Reclamation	$144,805.55
			24 Avg.	**2,046.93**	**5,458.47**	**5**	**47.04**	**Reclamation**	**$189,954.76**
PATTEN ROAD	**1.11** Miles								
PATTEN RD-01	PLEASANT ST	ROOK'S WAY	22	1,108.47	2,709.59	6	94.23	Defer Maintenance	$0.00
PATTEN RD-02	ROOK'S WAY	CEMETERY	22	507.78	1,241.24	6	98.23	Defer Maintenance	$0.00
PATTEN RD-03	CEMETERY	COUNTRY RD	22	696.55	1,702.68	0	98.23	Defer Maintenance	$0.00
PATTEN RD-04	COUNTRY RD	COLDSPRING RD	22	616.39	1,506.73	4	98.23	Defer Maintenance	$0.00
PATTEN RD-05	COLDSPRING RD	HARTFORD RD	22	1,092.53	2,670.63	6	93.23	Defer Maintenance	$0.00
PATTEN RD-06	HARTFORD RD	FORGE VILLAGE RD	22	1,863.61	4,555.49	0	98.23	Defer Maintenance	$0.00
			22 Avg.	**5,885.33**	**14,386.3**	**4**	**96.55**	**Defer Maintenance**	**$0.00**
PERHAM CIRCLE	**0.19** Miles								
PERHAM CIR	RUSSELLS WAY	CUL DE SAC	23	993.41	2,538.72	6	51.27	Rehabilitation	$39,603.99
			23 Avg.	**993.41**	**2,538.72**	**6**	**51.27**	**Rehabilitation**	**$39,603.99**
PERSHING STREET	**0.13** Miles								
PERSHING ST-01	EAST PRESCOTT ST	SMITH ST	24	560.89	1,495.71	0	80.22	Routine Maintenance	$747.86
PERSHING ST-02	SMITH ST	DEAD END	24	145.16	387.08	6	93.88	Defer Maintenance	$0.00
			24 Avg.	**706.05**	**1,882.79**	**3**	**83.03**	**Routine Maintenance**	**$941.40**
PHILLIPS DRIVE	**0.64** Miles								
PHILLIPS DR-01	CONCORD RD	PHILLIPS DR-02	26	807.52	2,332.85	6	50.22	Rehabilitation	$36,392.40
PHILLIPS DR-02	PHILLIPS DR-01	PHILLIPS DR-01	26	2,588.48	7,477.82	6	54.22	Rehabilitation	$116,653.99
			26 Avg.	**3,396.00**	**9,810.67**	**6**	**53.27**	**Rehabilitation**	**$153,046.39**
PIERCE AVENUE	**0.58** Miles								
PIERCE AVE	COLDSPRING RD	COLDSPRING RD	28	3,078.32	9,576.98	6	75.28	Preventative Maintenance	$97,685.23
			28 Avg.	**3,078.32**	**9,576.98**	**6**	**75.28**	**Preventative Maintenance**	**$97,685.23**
PINE HILL ROAD	**0.63** Miles								

Name	From	To	Width	Length (Feet)	Square Yards	Avg. Reveal	RSR	Repair	Repair Cost
PINE HILL RD-01	CHAMBERLAIN RD	HEARTHSTONE RD	23	736.28	1,881.61	6	93.27	Defer Maintenance	$0.00
PINE HILL RD-02	HEARTHSTONE RD	CHIPPEWA RD	23	2,415.42	6,172.74	0	69.27	Rehabilitation	$96,294.78
PINE HILL RD-03	CHIPPEWA RD	CHELMSFORD TL	23	195.11	498.61	0	86.27	Routine Maintenance	$249.30
			23 Avg.	**3,346.81**	**8,552.96**	**2**	**75.54**	**Preventative Maintenance**	**$87,240.22**
PINE RIDGE ROAD	**0.92** Miles								
PINE RIDGE RD-01	FORGE VILLAGE RD	EVERGREEN CIR	17	520.05	982.31	0	89.32	Routine Maintenance	$491.15
PINE RIDGE RD-02	EVERGREEN CIR	COLDSPRING RD	17	385.09	727.39	0	94.32	Defer Maintenance	$0.00
PINE RIDGE RD-03	COLDSPRING RD	CEMETERY	17	1,111.41	2,099.33	0	82.32	Routine Maintenance	$1,049.66
PINE RIDGE RD-04	CEMETERY	KYLEMORE DR	17	885.13	1,671.91	0	89.32	Routine Maintenance	$835.96
PINE RIDGE RD-05	KYLEMORE DR	KYLEMORE DR	17	313.95	593.02	0	89.32	Routine Maintenance	$296.51
PINE RIDGE RD-06	KYLEMORE DR	BOUTWELL HILL RD	17	265.86	502.17	0	89.32	Routine Maintenance	$251.09
PINE RIDGE RD-07	BOUTWELL HILL RD	BAYBERRY RD	17	295.44	558.05	0	94.32	Defer Maintenance	$0.00
PINE RIDGE RD-08	BAYBERRY RD	BRIDGE ST	17	1,078.36	2,036.90	0	89.32	Routine Maintenance	$1,018.45
			17 Avg.	**4,855.28**	**9,171.08**	**0**	**88.42**	**Routine Maintenance**	**$4,585.54**
PINE ROAD	**0.22** Miles								
PINE RD-01	LAKE SHORE DR S	BIRCH RD	16	261.59	465.04	6	93.35	Defer Maintenance	$0.00
PINE RD-02	BIRCH RD	MAPLE RD	16	249.34	443.26	0	85.35	Routine Maintenance	$221.63
PINE RD-03	MAPLE RD	FIR RD	16	316.83	563.25	0	88.35	Routine Maintenance	$281.63
PINE RD-04	FIR RD	ENDMOOR RD	16	312.36	555.30	6	95.35	Defer Maintenance	$0.00
			16 Avg.	**1,140.11**	**2,026.86**	**3**	**90.76**	**Routine Maintenance**	**$1,013.43**
PINE STREET	**0.31** Miles								
PINE ST-01	PLEASANT ST	PALERMO ST	26	830.82	2,400.15	0	73.31	Preventative Maintenance	$24,481.57
PINE ST-02	PALERMO ST	ABBOT ST	26	799.93	2,310.91	0	73.31	Preventative Maintenance	$23,571.24
			26 Avg.	**1,630.75**	**4,711.06**	**0**	**73.31**	**Preventative Maintenance**	**$48,052.81**
PINE TREE TRAIL	**0.16** Miles								
PINE TREE TRL	BYRNE AVE	MOORE AVE	23	855.29	2,185.75	6	85.35	Routine Maintenance	$1,092.87
			23 Avg.	**855.29**	**2,185.75**	**6**	**85.35**	**Routine Maintenance**	**$1,092.87**
PLAIN ROAD	**1.85** Miles								
PLAIN RD-01	DEPOT ST	GRACEFUL WAY	26	400.15	1,155.99	6	98.32	Defer Maintenance	$0.00
PLAIN RD-02	GRACEFUL WAY	ALMERIA CIR	26	730.67	2,110.84	6	98.32	Defer Maintenance	$0.00
PLAIN RD-03	ALMERIA CIR	VILLANOVA DR	26	708.69	2,047.32	0	98.32	Defer Maintenance	$0.00
PLAIN RD-04	VILLANOVA DR	STONY BROOK RD	26	1,328.66	3,838.34	6	98.32	Defer Maintenance	$0.00
PLAIN RD-05	STONY BROOK RD	NUTTING RD	26	961.59	2,777.94	0	98.32	Defer Maintenance	$0.00
PLAIN RD-06	NUTTING RD	CHESAPEAKE DR	26	265.42	766.77	0	76.32	Preventative Maintenance	$7,821.05
PLAIN RD-07	CHESAPEAKE DR	SYCAMORE RD	26	290.01	837.81	0	84.32	Routine Maintenance	$418.91
PLAIN RD-08	SYCAMORE RD	MARIE ANNE DR	26	223.09	644.47	0	81.32	Routine Maintenance	$322.24
PLAIN RD-09	MARIE ANNE DR	PINE RD	26	396.99	1,146.87	4	80.32	Routine Maintenance	$573.44

Name	From	To	Width	Length (Feet)	Square Yards	Avg. Reveal	RSR	Repair	Repair Cost
PLAIN RD-10	PINE RD	ENDMOOR RD	26	591.75	1,709.50	0	77.32	Preventative Maintenance	$17,436.90
PLAIN RD-11	ENDMOOR RD	POPLAR RD	26	349.64	1,010.06	6	80.32	Routine Maintenance	$505.03
PLAIN RD-12	POPLAR RD	ELM RD	26	635.29	1,835.29	6	73.32	Preventative Maintenance	$18,719.99
PLAIN RD-13	ELM RD	WOODBINE TER	26	366.21	1,057.95	6	77.32	Preventative Maintenance	$10,791.13
PLAIN RD-14	WOODBINE TER	MOORE RD	26	1,220.49	3,525.87	0	73.32	Preventative Maintenance	$35,963.91
PLAIN RD-15	MOORE RD	LAUREL AVE	26	773.60	2,234.84	0	76.32	Preventative Maintenance	$22,795.34
PLAIN RD-16	LAUREL AVE	BROOKSIDE RD	26	504.21	1,456.59	6	72.32	Preventative Maintenance	$14,857.26
			26 Avg.	**9,746.47**	**28,156.4**	**3**	**85.62**	**Routine Maintenance**	**$14,078.24**
PLEASANT STREET	**0.75** Miles								
PLEASANT ST-01	BEAVERBROOK RD	PATTEN RD	28	590.52	1,837.18	6	98.31	Defer Maintenance	$0.00
PLEASANT ST-02	PATTEN RD	ABBOT ST	28	429.95	1,337.62	0	98.31	Defer Maintenance	$0.00
PLEASANT ST-03	ABBOT ST	PALERMO ST	28	1,124.16	3,497.38	6	98.31	Defer Maintenance	$0.00
PLEASANT ST-04	PALERMO ST	PINE ST	29	709.58	2,286.43	6	98.31	Defer Maintenance	$0.00
PLEASANT ST-05	PINE ST	OAK ST	28	152.49	474.41	0	98.31	Defer Maintenance	$0.00
PLEASANT ST-06	OAK ST	POND ST	28	449.78	1,399.31	6	98.31	Defer Maintenance	$0.00
PLEASANT ST-07	POND ST	BRADFORD ST	28	131.20	408.19	6	98.31	Defer Maintenance	$0.00
PLEASANT ST-08	BRADFORD ST	EAST PRESCOTT ST	28	355.22	1,105.14	6	98.31	Defer Maintenance	$0.00
			28 Avg.	**3,942.91**	**12,345.6**	**5**	**98.31**	**Defer Maintenance**	**$0.00**
POLAR BEAR DRIVE	**0.13** Miles								
POLAR BEAR DR-01	LITTLE BEAR HILL RD	BEAR CUB LN	22	407.12	995.18	6	98.52	Defer Maintenance	$0.00
POLAR BEAR DR-02	BEAR CUB LN	DEAD END	22	269.38	658.49	6	98.52	Defer Maintenance	$0.00
			22 Avg.	**676.50**	**1,653.68**	**6**	**98.52**	**Defer Maintenance**	**$0.00**
POLLEY ROAD	**0.57** Miles								
POLLEY RD-01	PLAIN RD	CLARE CIR	20	466.31	1,036.23	0	94.32	Defer Maintenance	$0.00
POLLEY RD-02	CLARE CIR	LILLIAN RD	20	151.93	337.62	0	90.32	Routine Maintenance	$168.81
POLLEY RD-03	LILLIAN RD	LUCILLE AVE	20	485.97	1,079.92	0	91.32	Routine Maintenance	$539.96
POLLEY RD-04	LUCILLE AVE	ALLISON DR	20	698.39	1,551.99	6	76.32	Preventative Maintenance	$15,830.27
POLLEY RD-05	ALLISON DR	STONY BROOK RD	20	1,212.94	2,695.42	0	75.32	Preventative Maintenance	$27,493.25
			20 Avg.	**3,015.53**	**6,701.18**	**1**	**81.82**	**Routine Maintenance**	**$3,350.59**
POND ROAD	**0.12** Miles								
POND RD	DUNSTABLE RD	DEAD END	19	619.31	1,307.44	6	93.36	Defer Maintenance	$0.00
			19 Avg.	**619.31**	**1,307.44**	**6**	**93.36**	**Defer Maintenance**	**$0.00**
POND STREET	**0.15** Miles								
POND ST	PLEASANT ST	BRADFORD ST	24	814.62	2,172.33	0	98.52	Defer Maintenance	$0.00
			24 Avg.	**814.62**	**2,172.33**	**0**	**98.52**	**Defer Maintenance**	**$0.00**
POND VIEW CIRCLE	**0.13** Miles								

Name	From	To	Width	Length (Feet)	Square Yards	Avg. Reveal	RSR	Repair	Repair Cost
POND VIEW CIR	LAKESIDE TER	LAKESIDE TER	24	711.48	1,897.27	6	79.30	Preventative Maintenance	$19,352.19
			24 Avg.	**711.48**	**1,897.27**	**6**	**79.30**	**Preventative Maintenance**	**$19,352.19**
POPLAR ROAD	**0.35** Miles								
POPLAR RD-01	PLAIN RD	SPRUCE RD	24	331.88	885.00	0	90.35	Routine Maintenance	$442.50
POPLAR RD-02	SPRUCE RD	OAK RD	24	388.01	1,034.70	0	90.35	Routine Maintenance	$517.35
POPLAR RD-03	OAK RD	FIR RD	24	226.27	603.38	0	93.35	Defer Maintenance	$0.00
POPLAR RD-04	FIR RD	HEMLOCK RD	24	229.07	610.87	0	93.35	Defer Maintenance	$0.00
POPLAR RD-05	HEMLOCK RD	DEAD END	24	241.93	645.15	0	87.35	Routine Maintenance	$322.57
POPLAR RD-06	LAKE SHORE DR S	BIRCH RD	20	294.41	654.25	0	88.35	Routine Maintenance	$327.13
POPLAR RD-07	BIRCH RD	DEAD END	18	140.45	280.89	0	93.35	Defer Maintenance	$0.00
			23 Avg.	**1,852.02**	**4,714.24**	**0**	**90.61**	**Routine Maintenance**	**$2,322.37**
PRESERVATION WAY	**0.52** Miles								
PRESERVATION WAY-01	CONCORD RD	PRESERVATION WAY-02	23	921.72	2,355.49	6	65.24	Rehabilitation	$36,745.71
PRESERVATION WAY-02	PRESERVATION WAY-01	PRESERVATION WAY-01	23	1,809.55	4,624.41	6	60.24	Rehabilitation	$72,140.83
			23 Avg.	**2,731.27**	**6,979.91**	**6**	**61.93**	**Rehabilitation**	**$108,886.54**
PRIMROSE LANE	**0.18** Miles								
PRIMROSE LN	HEATHER DR	CUL DE SAC	22	958.39	2,342.74	6	58.22	Rehabilitation	$36,546.72
			22 Avg.	**958.39**	**2,342.74**	**6**	**58.22**	**Rehabilitation**	**$36,546.72**
PROVIDENCE ROAD	**1.61** Miles								
PROVIDENCE RD-01	LOWELL RD	CUMMINGS RD	24	655.13	1,747.00	6	98.32	Defer Maintenance	$0.00
PROVIDENCE RD-02	CUMMINGS RD	MAIN ST	24	3,263.04	8,701.44	0	81.32	Routine Maintenance	$4,350.72
PROVIDENCE RD-03	MAIN ST	LELAND RD	24	256.14	683.04	0	91.32	Routine Maintenance	$341.52
PROVIDENCE RD-04	LELAND RD	JESTER RD	24	657.26	1,752.70	0	93.32	Defer Maintenance	$0.00
PROVIDENCE RD-05	JESTER RD	PALACE RD	24	440.65	1,175.06	6	98.32	Defer Maintenance	$0.00
PROVIDENCE RD-06	PALACE RD	DRAWBRIDGE RD	24	965.38	2,574.34	6	93.32	Defer Maintenance	$0.00
PROVIDENCE RD-07	DRAWBRIDGE RD	DREW XING	24	1,099.52	2,932.05	0	91.32	Routine Maintenance	$1,466.02
PROVIDENCE RD-08	DREW XING	CUL DE SAC	24	1,158.96	3,090.55	0	89.32	Routine Maintenance	$1,545.27
			24 Avg.	**8,496.07**	**22,656.1**	**2**	**88.49**	**Routine Maintenance**	**$11,328.09**
QUARRY HILL ROAD	**0.23** Miles								
QUARRY HILL RD	TYNGSBORO RD	CUL DE SAC	22	1,202.02	2,938.26	6	98.27	Defer Maintenance	$0.00
			22 Avg.	**1,202.02**	**2,938.26**	**6**	**98.27**	**Defer Maintenance**	**$0.00**
RAIL TREE TERRACE	**0.09** Miles								
RAIL TREE TER	VINE BROOK RD	CUL DE SAC	27	501.59	1,504.77	6	61.24	Rehabilitation	$23,474.36
			27 Avg.	**501.59**	**1,504.77**	**6**	**61.24**	**Rehabilitation**	**$23,474.36**
RANDOLPH CIRCLE	**0.23** Miles								
RANDOLPH CIR	GRANITEVILLE RD	CUL DE SAC	22	1,203.81	2,942.65	6	88.28	Routine Maintenance	$1,471.33

Name	From	To	Width	Length (Feet)	Square Yards	Avg. Reveal	RSR	Repair	Repair Cost
			22 Avg.	**1,203.81**	**2,942.65**	**6**	**88.28**	**Routine Maintenance**	**$1,471.33**
REINSWAY CIRCLE	**0.21** Miles								
REINSWAY CIR	TADMUCK RD	CUL DE SAC	24	1,101.05	2,936.15	4	82.24	Routine Maintenance	$1,468.07
			24 Avg.	**1,101.05**	**2,936.15**	**4**	**82.24**	**Routine Maintenance**	**$1,468.07**
RIVER STREET	**0.58** Miles								
RIVER ST-01	GRANITEVILLE RD	STATE BRIDGE	24	384.87	1,026.31	6	88.32	Routine Maintenance	$513.16
RIVER ST-03	STATE BRIDGE	PARK ENT.	24	662.46	1,766.57	6	93.32	Defer Maintenance	$0.00
RIVER ST-04	PARK ENT.	FIRST ST	24	283.27	755.38	0	88.32	Routine Maintenance	$377.69
RIVER ST-05	FIRST ST	FOURTH ST	24	385.33	1,027.56	0	88.32	Routine Maintenance	$513.78
RIVER ST-06	FOURTH ST	MAPLE ST	24	1,092.72	2,913.92	0	93.32	Defer Maintenance	$0.00
RIVER ST-07	MAPLE ST	NORTH ST	24	233.07	621.53	0	93.32	Defer Maintenance	$0.00
			24 Avg.	**3,041.73**	**8,111.27**	**2**	**91.59**	**Routine Maintenance**	**$4,055.63**
ROBBINS ROAD	**0.39** Miles								
ROBBINS RD	LITTLETON RD	CUL DE SAC	40	2,038.20	9,058.67	6	98.52	Defer Maintenance	$0.00
			40 Avg.	**2,038.20**	**9,058.67**	**6**	**98.52**	**Defer Maintenance**	**$0.00**
ROBERT ROAD	**0.13** Miles								
ROBERT RD-01	OLD LOWELL RD	JEFFERSON RD	20	386.53	858.96	0	88.24	Routine Maintenance	$429.48
ROBERT RD-02	JEFFERSON RD	CUL DE SAC	20	296.76	659.46	0	88.24	Routine Maintenance	$329.73
			20 Avg.	**683.29**	**1,518.42**	**0**	**88.24**	**Routine Maintenance**	**$759.21**
ROBINSON ROAD	**0.70** Miles								
ROBINSON RD-01	CONCORD RD	HUTCHINS WAY	25	2,149.56	5,971.00	0	80.23	Routine Maintenance	$2,985.50
ROBINSON RD-02	HUTCHINS WAY	HARTFORD RD	25	419.07	1,164.08	6	98.23	Defer Maintenance	$0.00
ROBINSON RD-03	HARTFORD RD	STARR CIR	25	473.97	1,316.59	6	98.23	Defer Maintenance	$0.00
ROBINSON RD-04	STARR CIR	FLAGG RD	25	659.01	1,830.57	0	94.23	Defer Maintenance	$0.00
			25 Avg.	**3,701.61**	**10,282.2**	**3**	**87.07**	**Routine Maintenance**	**$5,141.12**
ROLLING MEADOW LANE	**0.21** Miles								
ROLLING MEADOW LN	FORREST RD	CUL DE SAC	22	1,102.74	2,695.58	0	98.35	Defer Maintenance	$0.00
			22 Avg.	**1,102.74**	**2,695.58**	**0**	**98.35**	**Defer Maintenance**	**$0.00**
ROME DRIVE	**0.44** Miles								
ROME DR-01	BLAKES HILL RD	CUL DE SAC	22	755.48	1,846.74	6	66.22	Rehabilitation	$28,809.09
ROME DR-02	ROME DR-01	CUL DE SAC	22	1,550.56	3,790.25	6	98.31	Defer Maintenance	$0.00
			22 Avg.	**2,306.04**	**5,636.98**	**6**	**87.80**	**Routine Maintenance**	**$2,818.49**
ROOK'S WAY	**0.29** Miles								
ROOK'S WAY-01	PATTEN RD	ROOK'S WAY-02	22	300.60	734.80	6	93.23	Defer Maintenance	$0.00
ROOK'S WAY-02	ROOK'S WAY-01	ROOK'S WAY-01	22	1,238.04	3,026.33	6	86.23	Routine Maintenance	$1,513.17

Name	From	To	Width	Length (Feet)	Square Yards	Avg. Reveal	RSR	Repair	Repair Cost
			22 Avg.	**1,538.64**	**3,761.13**	**6**	**87.60**	**Routine Maintenance**	**$1,880.56**
ROSE LANE	**0.19** Miles								
ROSE LN	DUNSTABLE RD	CUL DE SAC	24	1,029.23	2,744.61	6	78.30	Preventative Maintenance	$27,995.05
			24 Avg.	**1,029.23**	**2,744.61**	**6**	**78.30**	**Preventative Maintenance**	**$27,995.05**
ROSEBUD LANE	**0.12** Miles								
ROSEBUD LN	CHICORY RD	CUL DE SAC	23	623.56	1,593.55	6	59.22	Rehabilitation	$24,859.35
			23 Avg.	**623.56**	**1,593.55**	**6**	**59.22**	**Rehabilitation**	**$24,859.35**
ROYCE LANE	**0.04** Miles								
ROYCE LN	TALLARD RD	CUL DE SAC	27	227.94	683.81	6	50.22	Rehabilitation	$10,667.44
			27 Avg.	**227.94**	**683.81**	**6**	**50.22**	**Rehabilitation**	**$10,667.44**
RUSH ROAD	**0.15** Miles								
RUSH RD	CONCORD RD	CUL DE SAC	23	775.50	1,981.83	0	93.22	Defer Maintenance	$0.00
			23 Avg.	**775.50**	**1,981.83**	**0**	**93.22**	**Defer Maintenance**	**$0.00**
RUSSELLS WAY	**2.61** Miles								
RUSSELLS WAY-01	GROTON RD	SHERBURNE LN	28	2,151.01	6,692.02	6	70.32	Preventative Maintenance	$68,258.57
RUSSELLS WAY-02	SHERBURNE LN	CIRCLE	28	1,863.21	5,796.64	6	62.32	Rehabilitation	$90,427.61
RUSSELLS WAY-03	RUSSELLS WAY-02	RUSSELLS WAY-06	28	750.47	2,334.80	4	94.32	Defer Maintenance	$0.00
RUSSELLS WAY-04	RUSSELLS WAY-06	PERHAM CIR	22	699.74	1,710.48	6	91.27	Routine Maintenance	$855.24
RUSSELLS WAY-05	PERHAM CIR	RUSSELS WAY-02	23	404.21	1,032.98	6	88.27	Routine Maintenance	$516.49
RUSSELLS WAY-06	CIRCLE	CURREN DR	28	539.47	1,678.36	6	69.32	Rehabilitation	$26,182.40
RUSSELLS WAY-07	CURREN DR	DANLEY DR	28	808.55	2,515.48	6	62.32	Rehabilitation	$39,241.53
RUSSELLS WAY-08	DANLEY DR	VINEYARD RD	28	914.62	2,845.48	6	50.32	Rehabilitation	$44,389.43
RUSSELLS WAY-09	VINEYARD RD	MORRISON LN	28	488.08	1,518.46	6	50.32	Rehabilitation	$23,687.91
RUSSELLS WAY-10	MORRISON LN	CALDWELL DR	28	523.89	1,629.87	6	63.32	Rehabilitation	$25,426.00
RUSSELLS WAY-11	CALDWELL DR	CIRCLE	28	890.23	2,769.60	6	72.32	Preventative Maintenance	$28,249.94
RUSSELLS WAY-12	RUSSELLS WAY-11	MORRISON LN	28	381.95	1,188.30	6	94.32	Defer Maintenance	$0.00
RUSSELLS WAY-13	MORRISON LN	RUSSELLS WAY-15	28	400.83	1,247.02	6	94.32	Defer Maintenance	$0.00
RUSSELLS WAY-14	RUSSELLS WAY-15	RUSSELLS WAY-11	28	1,075.14	3,344.88	6	93.32	Defer Maintenance	$0.00
RUSSELLS WAY-15	CIRCLE	CHANDLER RD	28	785.44	2,443.60	6	94.32	Defer Maintenance	$0.00
RUSSELLS WAY-16	CHANDLER RD	CALDWELL DR	28	577.62	1,797.05	6	93.32	Defer Maintenance	$0.00
RUSSELLS WAY-17	CALDWELL DR	CHANDLER RD	28	510.98	1,589.70	6	93.88	Defer Maintenance	$0.00
			27 Avg.	**13,765.43**	**42,134.7**	**6**	**75.82**	**Preventative Maintenance**	**$426,728.28**
RUTLAND CIRCLE	**0.09** Miles								
RUTLAND CIR	GRIFFIN RD	CUL DE SAC	26	496.07	1,433.09	0	47.24	Reclamation	$49,871.59
			26 Avg.	**496.07**	**1,433.09**	**0**	**47.24**	**Reclamation**	**$49,871.59**
SALEM ROAD	**0.10** Miles								

Name	From	To	Width	Length (Feet)	Square Yards	Avg. Reveal	RSR	Repair	Repair Cost
SALEM RD	NEWPORT DR	NEWPORT DR	28	528.82	1,645.22	6	82.35	Routine Maintenance	$822.61
			28 Avg.	**528.82**	**1,645.22**	**6**	**82.35**	**Routine Maintenance**	**$822.61**
SASSAFRAS ROAD	**0.29** Miles								
SASSAFRAS RD-01	VOSE RD	SEQUOIA RD	27	1,179.51	3,538.54	6	57.24	Rehabilitation	$55,201.25
SASSAFRAS RD-02	SEQUOIA RD	CUL DE SAC	27	373.98	1,121.95	6	46.24	Reclamation	$39,043.80
			27 Avg.	**1,553.50**	**4,660.49**	**6**	**54.59**	**Rehabilitation**	**$72,703.64**
SAWMILL DRIVE	**0.26** Miles								
SAWMILL DR-01	COLDSPRING RD	FLETCHER RD	28	607.10	1,888.74	4	45.28	Reclamation	$65,728.22
SAWMILL DR-02	FLETCHER RD	CUL DE SAC	28	774.20	2,408.62	4	25.28	Reclamation	$83,820.00
			28 Avg.	**1,381.30**	**4,297.36**	**4**	**34.08**	**Reclamation**	**$149,548.22**
SAWMILL ROAD	**0.33** Miles								
SAWMILL RD-01	HIDDEN VALLEY RD	MUSKET LN	26	643.41	1,858.74	6	56.35	Rehabilitation	$28,996.35
SAWMILL RD-02	MUSKET LN	DEAD END	26	1,122.63	3,243.15	0	23.35	Reclamation	$112,861.55
			26 Avg.	**1,766.04**	**5,101.89**	**3**	**35.37**	**Reclamation**	**$177,545.72**
SECOND STREET	**0.05** Miles								
SECOND ST	CHURCH ST	BROADWAY ST	27	260.42	781.26	6	80.32	Routine Maintenance	$390.63
			27 Avg.	**260.42**	**781.26**	**6**	**80.32**	**Routine Maintenance**	**$390.63**
SEQUOIA ROAD	**0.23** Miles								
SEQUOIA RD	OLD LOWELL RD	SASSAFRAS RD	27	1,201.94	3,605.83	6	64.24	Rehabilitation	$56,250.99
			27 Avg.	**1,201.94**	**3,605.83**	**6**	**64.24**	**Rehabilitation**	**$56,250.99**
SHEA STREET	**0.11** Miles								
SHEA ST	LITTLETON TL	CUL DE SAC	12	579.89	773.19	0	47.88	Reclamation	$26,907.04
			12 Avg.	**579.89**	**773.19**	**0**	**47.88**	**Reclamation**	**$26,907.04**
SHELLY LANE	**0.41** Miles								
SHELLY LN	ACTON RD	CUL DE SAC	28	2,183.25	6,792.32	6	39.24	Reclamation	$236,372.77
			28 Avg.	**2,183.25**	**6,792.32**	**6**	**39.24**	**Reclamation**	**$236,372.77**
SHERLOCK LANE	**0.16** Miles								
SHERLOCK LN	TEXAS RD	CUL DE SAC	22	844.87	2,065.23	0	74.24	Preventative Maintenance	$21,065.30
			22 Avg.	**844.87**	**2,065.23**	**0**	**74.24**	**Preventative Maintenance**	**$21,065.30**
SHERWOOD DRIVE	**0.44** Miles								
SHERWOOD DR-01	BLUE RIDGE RD	STRATTON HILL RD	26	1,353.47	3,910.03	6	79.30	Preventative Maintenance	$39,882.29
SHERWOOD DR-02	STRATTON HILL RD	STONY BROOK RD	26	956.64	2,763.63	6	82.30	Routine Maintenance	$1,381.81
			26 Avg.	**2,310.11**	**6,673.66**	**6**	**80.54**	**Routine Maintenance**	**$3,336.83**
SHIPLEY CIRCLE	**0.32** Miles								

Name	From	To	Width	Length (Feet)	Square Yards	Avg. Reveal	RSR	Repair	Repair Cost
SHIPLEY CIR	LAKESIDE TER	LAKESIDE TER	22	1,694.80	4,142.86	6	60.30	Rehabilitation	$64,628.55
			22 Avg.	**1,694.80**	**4,142.86**	**6**	**60.30**	**Rehabilitation**	**$64,628.55**
SLEIGH ROAD	**0.28** Miles								
SLEIGH RD	ACTON RD	CHELMSFORD TL	28	1,479.58	4,603.15	6	57.24	Rehabilitation	$71,809.08
			28 Avg.	**1,479.58**	**4,603.15**	**6**	**57.24**	**Rehabilitation**	**$71,809.08**
SMITH STREET	**0.04** Miles								
SMITH ST	EAST PRESCOTT ST	PERSHING ST	24	215.05	573.46	0	81.22	Routine Maintenance	$286.73
			24 Avg.	**215.05**	**573.46**	**0**	**81.22**	**Routine Maintenance**	**$286.73**
SNOW DRIVE	**0.34** Miles								
SNOW DR	CONCORD RD	CUL DE SAC	25	1,779.64	4,943.45	0	84.24	Routine Maintenance	$2,471.72
			25 Avg.	**1,779.64**	**4,943.45**	**0**	**84.24**	**Routine Maintenance**	**$2,471.72**
SOUTH CHELMSFORD ROAD	**1.18** Miles								
SOUTH CHELMSFORD RD-01	LITTLETON RD	DRIVEWAY #15	31	784.71	2,702.89	6	79.24	Preventative Maintenance	$27,569.45
SOUTH CHELMSFORD RD-02	DRIVEWAY #15	SOUTHGATE RD	31	453.30	1,561.36	6	79.24	Preventative Maintenance	$15,925.91
SOUTH CHELMSFORD RD-03	SOUTHGATE RD	CRAIG CIR	31	459.92	1,584.17	6	70.24	Preventative Maintenance	$16,158.58
SOUTH CHELMSFORD RD-04	CRAIG CIR	BLAISDELL RD	31	574.44	1,978.64	0	76.24	Preventative Maintenance	$20,182.08
SOUTH CHELMSFORD RD-05	BLAISDELL RD	ST. MARY'S DR	31	467.21	1,609.27	6	72.24	Preventative Maintenance	$16,414.52
SOUTH CHELMSFORD RD-06	ST. MARY'S DR	VOSE RD	31	130.10	448.12	6	73.24	Preventative Maintenance	$4,570.81
SOUTH CHELMSFORD RD-07	VOSE RD	LASALLETTE RD	31	148.35	510.98	6	80.24	Routine Maintenance	$255.49
SOUTH CHELMSFORD RD-08	LASALLETTE RD	TADMUCK RD	31	137.00	471.89	0	80.24	Routine Maintenance	$235.95
SOUTH CHELMSFORD RD-09	TADMUCK RD	LASALLETTE RD	31	493.84	1,701.02	0	76.24	Preventative Maintenance	$17,350.40
SOUTH CHELMSFORD RD-10	LASALLETTE RD	OLD LOWELL RD	31	934.27	3,218.03	0	78.24	Preventative Maintenance	$32,823.92
SOUTH CHELMSFORD RD-11	OLD LOWELL RD	OLD LOWELL RD	31	193.52	666.57	0	80.24	Routine Maintenance	$333.28
SOUTH CHELMSFORD RD-12	OLD LOWELL RD	PRINCETON WAY	31	847.53	2,919.27	0	81.24	Routine Maintenance	$1,459.63
SOUTH CHELMSFORD RD-13	PRINCETON WAY	CHELMSFORD TL	31	601.76	2,072.75	0	84.24	Routine Maintenance	$1,036.37
			31 Avg.	**6,225.95**	**21,444.9**	**3**	**78.09**	**Preventative Maintenance**	**$218,738.49**
SOUTHWICK CIRCLE	**0.18** Miles								
SOUTHWICK CIR	CUTTER LN	CUL DE SAC	18	933.69	1,867.38	6	57.23	Rehabilitation	$29,131.13
			18 Avg.	**933.69**	**1,867.38**	**6**	**57.23**	**Rehabilitation**	**$29,131.13**
SPRUCE ROAD	**0.13** Miles								
SPRUCE RD-01	ELM RD	POPLAR RD	24	660.32	1,760.84	6	75.35	Preventative Maintenance	$17,960.58
			24 Avg.	**660.32**	**1,760.84**	**6**	**75.35**	**Preventative Maintenance**	**$17,960.58**
ST. MARY'S DRIVE	**0.40** Miles								
ST. MARY'S DR	SOUTH CHELMSFORD RD	LITTLETON RD	30	2,127.55	7,091.83	0	79.24	Preventative Maintenance	$72,336.70
			30 Avg.	**2,127.55**	**7,091.83**	**0**	**79.24**	**Preventative Maintenance**	**$72,336.70**

Name	From	To	Width	Length (Feet)	Square Yards	Avg. Reveal	RSR	Repair	Repair Cost
STARR CIRCLE	**0.23** Miles								
STARR CIR	ROBINSON RD	CUL DE SAC	23	1,202.73	3,073.64	6	68.22	Rehabilitation	$47,948.71
			23 Avg.	**1,202.73**	**3,073.64**	**6**	**68.22**	**Rehabilitation**	**$47,948.71**
STEEPLE CHASE CIRCLE	**0.59** Miles								
STEEPLE CHASE CIR-01	VOSE RD	STEEPLE CHASE CIR-04	22	1,141.05	2,789.23	6	78.24	Preventative Maintenance	$28,450.14
STEEPLE CHASE CIR-02	STEEPLE CHASE CIR-04	BUCKSKIN LN	22	851.62	2,081.75	6	74.24	Preventative Maintenance	$21,233.82
STEEPLE CHASE CIR-03	BUCKSKIN LN	DOBBINS RD	22	400.60	979.23	6	73.24	Preventative Maintenance	$9,988.19
STEEPLE CHASE CIR-04	DOBBINS RD	STEEPLE CHASE CIR-01	22	733.63	1,793.31	6	67.24	Rehabilitation	$27,975.67
			22 Avg.	**3,126.90**	**7,643.52**	**6**	**73.93**	**Preventative Maintenance**	**$77,963.93**
STERLING LANE	**0.10** Miles								
STERLING LN	TEXAS RD	CUL DE SAC	22	511.29	1,249.83	6	69.24	Rehabilitation	$19,497.38
			22 Avg.	**511.29**	**1,249.83**	**6**	**69.24**	**Rehabilitation**	**$19,497.38**
STEVEN CIRCLE	**0.08** Miles								
STEVEN CIR	MARK VINCENT DR	CUL DE SAC	24	401.36	1,070.28	6	65.24	Rehabilitation	$16,696.42
			24 Avg.	**401.36**	**1,070.28**	**6**	**65.24**	**Rehabilitation**	**$16,696.42**
STONEBOLT WAY	**0.07** Miles								
STONEBOLT WAY	BUCKBOARD DR	CUL DE SAC	27	377.33	1,131.99	6	71.27	Preventative Maintenance	$11,546.26
			27 Avg.	**377.33**	**1,131.99**	**6**	**71.27**	**Preventative Maintenance**	**$11,546.26**
STONEVIEW DRIVE	**0.21** Miles								
STONEVIEW DR-01	WEST ST	MAURA CIR	24	324.03	864.08	6	60.31	Rehabilitation	$13,479.62
STONEVIEW DR-02	MAURA CIR	CARVER CIR	24	559.84	1,492.89	6	68.31	Rehabilitation	$23,289.15
STONEVIEW DR-03	CARVER CIR	CUL DE SAC	24	230.54	614.77	6	68.31	Rehabilitation	$9,590.37
			24 Avg.	**1,114.40**	**2,971.74**	**6**	**65.99**	**Rehabilitation**	**$46,359.14**
STONY BROOK ROAD	**1.54** Miles								
STONY BROOK RD-01	MAIN ST	SWEDES XING	20	541.85	1,204.11	0	91.32	Routine Maintenance	$602.05
STONY BROOK RD-02	SWEDES XING	DRIVEWAY #15	20	980.16	2,178.13	6	91.32	Routine Maintenance	$1,089.06
STONY BROOK RD-03	DRIVEWAY #15	CALISTA TER	20	179.54	398.97	0	91.32	Routine Maintenance	$199.49
STONY BROOK RD-04	CALISTA TER	STONY BROOK HGTS	20	540.26	1,200.58	4	93.32	Defer Maintenance	$0.00
STONY BROOK RD-05	STONY BROOK HGTS	LOWELL RD	20	432.80	961.77	4	93.32	Defer Maintenance	$0.00
STONY BROOK RD-06	LOWELL RD	POLLEY RD	20	1,786.53	3,970.07	0	76.32	Preventative Maintenance	$40,494.73
STONY BROOK RD-07	POLLEY RD	BLUE RIDGE RD	20	173.92	386.49	0	88.32	Routine Maintenance	$193.24
STONY BROOK RD-08	BLUE RIDGE RD	VILLANOVA DR	20	1,903.18	4,229.28	4	79.32	Preventative Maintenance	$43,138.65
STONY BROOK RD-09	VILLANOVA DR	SHERWOOD DR	20	417.42	927.61	0	76.32	Preventative Maintenance	$9,461.57
STONY BROOK RD-10	SHERWOOD DR	PLAIN RD	20	1,155.71	2,568.25	4	78.32	Preventative Maintenance	$26,196.16
			20 Avg.	**8,111.37**	**18,025.2**	**2**	**82.75**	**Routine Maintenance**	**$9,012.63**

Name	From	To	Width	Length (Feet)	Square Yards	Avg. Reveal	RSR	Repair	Repair Cost
STORY STREET	**0.19** Miles								
STORY ST	PRESCOTT ST	ELM ST	29	1,026.39	3,307.26	0	74.22	Preventative Maintenance	$33,734.09
			29 Avg.	**1,026.39**	**3,307.26**	**0**	**74.22**	**Preventative Maintenance**	**$33,734.09**
STRATTON HILL ROAD	**0.44** Miles								
STRATTON HILL RD-01	POLLEY RD	BLUE RIDGE RD	24	1,043.53	2,782.76	6	82.31	Routine Maintenance	$1,391.38
STRATTON HILL RD-02	BLUE RIDGE RD	SHERWOOD DR	24	1,274.73	3,399.28	6	79.31	Preventative Maintenance	$34,672.66
			24 Avg.	**2,318.26**	**6,182.04**	**6**	**80.66**	**Routine Maintenance**	**$3,091.02**
STRAWBERRY LANE	**0.16** Miles								
STRAWBERRY LN	LOWELL RD	BOXWOOD DR-10	22	844.81	2,065.10	6	98.36	Defer Maintenance	$0.00
			22 Avg.	**844.81**	**2,065.10**	**6**	**98.36**	**Defer Maintenance**	**$0.00**
SUNNY MEADOW LANE	**0.11** Miles								
SUNNY MEADOW LN-01	MAIN ST	LAWTON AVE	24	375.59	1,001.58	6	65.32	Rehabilitation	$15,624.69
SUNNY MEADOW LN-02	LAWTON AVE	CUL DE SAC	24	225.54	601.45	6	53.32	Rehabilitation	$9,382.57
			24 Avg.	**601.14**	**1,603.03**	**6**	**60.82**	**Rehabilitation**	**$25,007.26**
SWANSON LANE	**0.16** Miles								
SWANSON LN	CHAMBERLAIN RD	CUL DE SAC	24	851.69	2,271.17	6	46.28	Reclamation	$79,036.86
			24 Avg.	**851.69**	**2,271.17**	**6**	**46.28**	**Reclamation**	**$79,036.86**
SWEDES CROSSING	**0.39** Miles								
SWEDES XING-01	STONY BROOK RD	ERINS WAY	24	255.74	681.97	6	88.28	Routine Maintenance	$340.98
SWEDES XING-02	ERINS WAY	TAVERN CIR	24	626.17	1,669.78	6	78.28	Preventative Maintenance	$17,031.77
SWEDES XING-03	TAVERN CIR	CHAMBERLAIN RD	24	1,154.17	3,077.78	6	93.28	Defer Maintenance	$0.00
			24 Avg.	**2,036.07**	**5,429.53**	**6**	**88.04**	**Routine Maintenance**	**$2,714.76**
SWEETWOOD CIRCLE	**0.14** Miles								
SWEETWOOD CIR	OAK HILL RD	CUL DE SAC	22	760.17	1,858.19	6	65.32	Rehabilitation	$28,987.80
			22 Avg.	**760.17**	**1,858.19**	**6**	**65.32**	**Rehabilitation**	**$28,987.80**
SYCAMORE ROAD	**0.27** Miles								
SYCAMORE RD-01	PLAIN RD	WILLOW RD	28	290.54	903.89	0	88.35	Routine Maintenance	$451.95
SYCAMORE RD-02	WILLOW RD	BEECH RD	28	225.68	702.12	0	89.35	Routine Maintenance	$351.06
SYCAMORE RD-03	BEECH RD	CYPRESS RD	28	222.97	693.69	0	88.35	Routine Maintenance	$346.85
SYCAMORE RD-04	CYPRESS RD	NEWPORT DR	28	692.52	2,154.51	0	85.35	Routine Maintenance	$1,077.25
			28 Avg.	**1,431.71**	**4,454.21**	**0**	**87.05**	**Routine Maintenance**	**$2,227.11**
TADMUCK LANE	**0.27** Miles								
TADMUCK LN	FAIRVIEW DR	DANA DR	28	1,410.22	4,387.36	6	55.27	Rehabilitation	$68,442.83
			28 Avg.	**1,410.22**	**4,387.36**	**6**	**55.27**	**Rehabilitation**	**$68,442.83**

Name	From	To	Width	Length (Feet)	Square Yards	Avg. Reveal	RSR	Repair	Repair Cost
TADMUCK ROAD	**1.73** Miles								
TADMUCK RD-01	SOUTH CHELMSFORD RD	REINSWAY CIR	23	1,833.79	4,686.34	0	98.24	Defer Maintenance	$0.00
TADMUCK RD-02	REINSWAY CIR	LITTLETON RD	23	542.92	1,387.47	0	98.24	Defer Maintenance	$0.00
TADMUCK RD-03	LITTLETON RD	CANTER CIR	23	552.69	1,412.42	0	79.24	Preventative Maintenance	$14,406.72
TADMUCK RD-04	CANTER CIR	OLD TADMUCK RD	23	432.92	1,106.35	0	84.24	Routine Maintenance	$553.18
TADMUCK RD-05	OLD TADMUCK RD	I495 OVERPASS	23	1,097.05	2,803.57	0	80.24	Routine Maintenance	$1,401.78
TADMUCK RD-06	I495 OVERPASS	ORION WAY	23	585.05	1,495.12	0	77.88	Preventative Maintenance	$15,250.25
TADMUCK RD-07	ORION WAY	ORION WAY	28	580.96	1,807.44	0	79.27	Preventative Maintenance	$18,435.92
TADMUCK RD-08	ORION WAY	PALACE RD	28	2,087.08	6,493.14	0	87.27	Routine Maintenance	$3,246.57
TADMUCK RD-09	PALACE RD	FAIRVIEW DR	28	677.83	2,108.80	0	94.27	Defer Maintenance	$0.00
TADMUCK RD-10	FAIRVIEW DR	CEMETERY	28	408.05	1,269.50	0	98.27	Defer Maintenance	$0.00
TADMUCK RD-11	CEMETERY	MAIN ST	28	338.29	1,052.45	6	98.27	Defer Maintenance	$0.00
			25 Avg.	**9,136.62**	**25,622.6**	**1**	**88.96**	**Routine Maintenance**	**$12,828.19**
TALLARD ROAD	**0.45** Miles								
TALLARD RD-01	CONCORD RD	ROYCE LN	27	782.07	2,346.22	6	50.22	Rehabilitation	$36,601.10
TALLARD RD-02	ROYCE LN	DUTCHMAN LN	27	904.35	2,713.04	6	52.22	Rehabilitation	$42,323.42
TALLARD RD-03	DUTCHMAN LN	CONCORD RD	27	703.11	2,109.32	6	63.22	Rehabilitation	$32,905.36
			27 Avg.	**2,389.53**	**7,168.58**	**6**	**54.81**	**Rehabilitation**	**$111,829.89**
TAVERN CIRCLE	**0.16** Miles								
TAVERN CIR	SWEDES XING	CUL DE SAC	22	823.40	2,012.76	6	98.28	Defer Maintenance	$0.00
			22 Avg.	**823.40**	**2,012.76**	**6**	**98.28**	**Defer Maintenance**	**$0.00**
TENNEY ROAD	**1.27** Miles								
TENNEY RD-01	KEYES RD	DRIVEWAY #24	16	2,229.36	3,963.30	0	74.31	Preventative Maintenance	$40,425.66
TENNEY RD-02	DRIVEWAY #24	LONG SOUGHT F. POND RD	16	532.79	947.18	0	88.31	Routine Maintenance	$473.59
TENNEY RD-03	LONG SOUGHT F. POND RD	DUNSTABLE RD	16	1,360.98	2,419.51	0	81.31	Routine Maintenance	$1,209.76
TENNEY RD-04	DUNSTABLE RD	DRIVEWAY #65	16	798.65	1,419.82	4	89.31	Routine Maintenance	$709.91
TENNEY RD-05	DRIVEWAY #65	TYNGSBOROUGH TL	16	1,796.25	3,193.33	0	89.31	Routine Maintenance	$1,596.67
			16 Avg.	**6,718.02**	**11,943.1**	**1**	**82.63**	**Routine Maintenance**	**$5,971.57**
TERRACE DRIVE	**0.09** Miles								
TERRACE DR	WOODS POND RD	CUL DE SAC	24	483.92	1,290.45	6	57.30	Rehabilitation	$20,131.04
			24 Avg.	**483.92**	**1,290.45**	**6**	**57.30**	**Rehabilitation**	**$20,131.04**
TEXAS ROAD	**0.69** Miles								
TEXAS RD-01	CARLISLE RD	HAYRICK LN	20	1,803.82	4,008.49	0	81.24	Routine Maintenance	$2,004.24
TEXAS RD-02	HAYRICK LN	STERLING LN	20	1,082.08	2,404.62	0	81.24	Routine Maintenance	$1,202.31
TEXAS RD-03	STERLING LN	AUTUMN LEAF LN	20	464.25	1,031.67	0	86.24	Routine Maintenance	$515.84
TEXAS RD-04	AUTUMN LEAF LN	SHERLOCK LN	20	317.34	705.20	0	82.24	Routine Maintenance	$352.60

Name	From	To	Width	Length (Feet)	Square Yards	Avg. Reveal	RSR	Repair	Repair Cost
			20 Avg.	**3,667.49**	**8,149.98**	**0**	**81.96**	**Routine Maintenance**	**$4,074.99**
THIRD STREET	**0.08** Miles								
THIRD ST	BROADWAY ST	FOURTH ST	24	443.10	1,181.59	0	82.32	Routine Maintenance	$590.79
			24 Avg.	**443.10**	**1,181.59**	**0**	**82.32**	**Routine Maintenance**	**$590.79**
THISTLE LANE	**0.17** Miles								
THISTLE LN-01	HONEYSUCKLE RD	JUNEBERRY LN	22	411.22	1,005.20	6	83.22	Routine Maintenance	$502.60
THISTLE LN-02	JUNEBERRY LN	CUL DE SAC	22	502.86	1,229.21	6	72.22	Preventative Maintenance	$12,537.96
			22 Avg.	**914.08**	**2,234.41**	**6**	**77.17**	**Preventative Maintenance**	**$22,791.02**
TIMBERLEE LANE	**0.21** Miles								
TIMBERLEE LN	DEPOT ST	CUL DE SAC	23	1,110.96	2,839.13	6	98.31	Defer Maintenance	$0.00
			23 Avg.	**1,110.96**	**2,839.13**	**6**	**98.31**	**Defer Maintenance**	**$0.00**
TORREY TERRACE	**0.12** Miles								
TORREY TER	BUTTERFIELD LN	CUL DE SAC	22	647.80	1,583.50	6	57.23	Rehabilitation	$24,702.62
			22 Avg.	**647.80**	**1,583.50**	**6**	**57.23**	**Rehabilitation**	**$24,702.62**
TORRINGTON LANE	**0.14** Miles								
TORRINGTON LN	WILLIAMS AVE	WOODBINE TER	26	734.06	2,120.62	0	72.35	Preventative Maintenance	$21,630.33
			26 Avg.	**734.06**	**2,120.62**	**0**	**72.35**	**Preventative Maintenance**	**$21,630.33**
TOWER ROAD	**0.11** Miles								
TOWER RD	OAK HILL RD	DEAD END	24	565.50	1,508.00	6	84.35	Routine Maintenance	$754.00
			24 Avg.	**565.50**	**1,508.00**	**6**	**84.35**	**Routine Maintenance**	**$754.00**
TOWN FARM ROAD	**0.44** Miles								
TOWN FARM RD-01	EAST PRESCOTT ST	MILOT RD	28	781.72	2,432.02	0	89.23	Routine Maintenance	$1,216.01
TOWN FARM RD-02	MILOT RD	PRIVATE RD	28	425.13	1,322.64	0	93.23	Defer Maintenance	$0.00
TOWN FARM RD-03	PRIVATE RD	PINE ST	28	1,135.11	3,531.45	6	98.23	Defer Maintenance	$0.00
			28 Avg.	**2,341.96**	**7,286.11**	**2**	**94.32**	**Defer Maintenance**	**$0.00**
TRAILS END ROAD	**0.15** Miles								
TRAILS END RD-01	EDWARDS AVE	DEAD END	18	319.13	638.25	0	76.35	Preventative Maintenance	$6,510.17
TRAILS END RD-02	EDWARDS AVE	WILSON LN	18	312.51	625.01	0	76.35	Preventative Maintenance	$6,375.15
TRAILS END RD-03	WILSON LN	DEAD END	18	145.24	290.48	0	66.88	Rehabilitation	$4,531.55
			18 Avg.	**776.88**	**1,553.75**	**0**	**74.58**	**Preventative Maintenance**	**$15,848.26**
TRAILSIDE WAY	**0.22** Miles								
TRAILSIDE WAY	POWER RD	CUL DE SAC	22	1,141.29	2,789.83	6	83.24	Routine Maintenance	$1,394.91
			22 Avg.	**1,141.29**	**2,789.83**	**6**	**83.24**	**Routine Maintenance**	**$1,394.91**
TRUE BEAN WAY	**0.36** Miles								

Name	From	To	Width	Length (Feet)	Square Yards	Avg. Reveal	RSR	Repair	Repair Cost
TRUE BEAN WAY-01	BEAVER BROOK RD	CUTTER LN	24	1,407.26	3,752.70	5	98.23	Defer Maintenance	$0.00
TRUE BEAN WAY-02	CUTTER LN	CUTTER LN	24	507.28	1,352.76	4	98.88	Defer Maintenance	$0.00
			24 Avg.	**1,914.55**	**5,105.46**	**5**	**98.40**	**Defer Maintenance**	**$0.00**
TYLER ROAD	**0.16** Miles								
TYLER RD	VINEYARD RD	CUL DE SAC	22	828.46	2,025.11	6	82.27	Routine Maintenance	$1,012.56
			22 Avg.	**828.46**	**2,025.11**	**6**	**82.27**	**Routine Maintenance**	**$1,012.56**
TYNGSBORO ROAD	**1.86** Miles								
TYNGSBORO RD-01	GROTON RD	WEETAMOO WAY	28	661.40	2,057.70	0	67.35	Rehabilitation	$32,100.13
TYNGSBORO RD-02	WEETAMOO WAY	FLUSHING POND RD	28	890.45	2,770.28	6	68.35	Rehabilitation	$43,216.31
TYNGSBORO RD-03	FLUSHING POND RD	NORTH HILL RD	28	3,305.99	10,285.29	0	58.35	Rehabilitation	$160,450.49
TYNGSBORO RD-04	NORTH HILL RD	WINDING WAY	28	660.35	2,054.41	6	80.35	Routine Maintenance	$1,027.21
TYNGSBORO RD-05	WINDING WAY	DRIVEWAY #89	28	1,182.44	3,678.70	6	66.35	Rehabilitation	$57,387.73
TYNGSBORO RD-06	DRIVEWAY #89	QUARRY HILL RD	28	1,850.67	5,757.65	0	57.35	Rehabilitation	$89,819.28
TYNGSBORO RD-07	QUARRY HILL RD	VINEYARD RD	28	846.15	2,632.47	0	70.35	Preventative Maintenance	$26,851.17
TYNGSBORO RD-08	VINEYARD RD	TYNGSBOROUGH TL	28	445.79	1,386.90	0	68.35	Rehabilitation	$21,635.71
			28 Avg.	**9,843.23**	**30,623.4**	**2**	**63.59**	**Rehabilitation**	**$477,724.99**
VILLAGE VIEW ROAD	**1.31** Miles								
VILLAGE VIEW RD-01	WEST PRESCOTT ST	VILLAGE VIEW RD SPLIT	20	490.95	1,090.99	6	76.22	Preventative Maintenance	$11,128.13
VILLAGE VIEW RD-02	VILLAGE VIEW RD SPLIT	WEST PRESCOTT ST	20	487.07	1,082.38	6	72.22	Preventative Maintenance	$11,040.25
VILLAGE VIEW RD-03	VILLAGE VIEW RD SPLIT	VILLAGE VIEW RD-14	39	364.71	1,580.41	6	73.22	Preventative Maintenance	$16,120.20
VILLAGE VIEW RD-04	VILLAGE VIEW RD-14	DRIVEWAY #9	27	166.40	499.19	6	70.22	Preventative Maintenance	$5,091.75
VILLAGE VIEW RD-05	DRIVEWAY #9	JESSICA CIR	27	218.11	654.33	6	82.22	Routine Maintenance	$327.17
VILLAGE VIEW RD-06	JESSICA CIR	DRIVEWAY #13	27	180.44	541.32	6	79.22	Preventative Maintenance	$5,521.49
VILLAGE VIEW RD-07	DRIVEWAY #13	DRIVEWAY #25	27	452.21	1,356.63	6	73.22	Preventative Maintenance	$13,837.63
VILLAGE VIEW RD-08	DRIVEWAY #25	DRIVEWAY #18	27	1,945.29	5,835.88	6	70.22	Preventative Maintenance	$59,526.00
VILLAGE VIEW RD-09	DRIVEWAY #18	DRIVEWAY #24	27	360.57	1,081.72	6	78.22	Preventative Maintenance	$11,033.51
VILLAGE VIEW RD-10	DRIVEWAY #24	DRIVEWAY #51	27	152.47	457.41	6	76.22	Preventative Maintenance	$4,665.56
VILLAGE VIEW RD-11	DRIVEWAY #51	DRIVEWAY #63	27	873.32	2,619.97	6	70.22	Preventative Maintenance	$26,723.65
VILLAGE VIEW RD-12	DRIVEWAY #63	PARKVIEW CIR	27	370.02	1,110.06	6	74.22	Preventative Maintenance	$11,322.64
VILLAGE VIEW RD-13	PARKVIEW CIR	VILLAGE VIEW RD-04	27	852.42	2,557.26	6	71.22	Preventative Maintenance	$26,084.03
			27 Avg.	**6,913.98**	**20,467.5**	**6**	**72.65**	**Preventative Maintenance**	**$210,362.40**
VILLANOVA DRIVE	**0.53** Miles								
VILLANOVA DR-01	PLAIN RD	GRANADA DR	28	802.12	2,495.49	6	62.28	Rehabilitation	$38,929.62
VILLANOVA DR-02	GRANADA DR	ALMERIA CIR	28	951.40	2,959.92	6	41.28	Reclamation	$103,005.30
VILLANOVA DR-03	ALMERIA CIR	STONY BROOK RD	28	1,063.49	3,308.62	6	48.28	Reclamation	$115,140.12
			28 Avg.	**2,817.01**	**8,764.03**	**6**	**49.91**	**Reclamation**	**$304,988.42**
VINE BROOK ROAD	**0.62** Miles								

Name	From	To	Width	Length (Feet)	Square Yards	Avg. Reveal	RSR	Repair	Repair Cost
VINE BROOK RD-01	POWER RD	NONSET LN	26	554.75	1,602.62	6	70.24	Preventative Maintenance	$16,346.76
VINE BROOK RD-02	NONSET LN	NAGOG LN	26	448.10	1,294.52	6	64.24	Rehabilitation	$20,194.53
VINE BROOK RD-03	NAGOG LN	ASSABET RD	26	597.32	1,725.59	6	77.24	Preventative Maintenance	$17,601.05
VINE BROOK RD-04	ASSABET RD	BEAR HILL TER	26	484.37	1,399.30	6	67.24	Rehabilitation	$21,829.16
VINE BROOK RD-05	BEAR HILL TER	RAIL TREE TER	26	593.24	1,713.80	6	73.24	Preventative Maintenance	$17,480.76
VINE BROOK RD-06	RAIL TREE TER	CUL DE SAC	26	573.91	1,657.96	6	58.24	Rehabilitation	$25,864.17
			26 Avg.	**3,251.70**	**9,393.80**	**6**	**68.68**	**Rehabilitation**	**$146,543.32**
VINEYARD ROAD	**0.50** Miles								
VINEYARD RD-01	RUSSELLS WAY	MITCHELL WAY	25	896.58	2,490.49	6	69.27	Rehabilitation	$38,851.61
VINEYARD RD-02	MITCHELL WAY	CHRISTY LN	25	398.01	1,105.58	6	76.27	Preventative Maintenance	$11,276.96
VINEYARD RD-03	CHRISTY LN	TYLER RD	24	353.05	941.46	6	82.35	Routine Maintenance	$470.73
VINEYARD RD-04	TYLER RD	TYNGSBORO RD	26	1,011.74	2,922.79	6	79.35	Preventative Maintenance	$29,812.47
			25 Avg.	**2,659.37**	**7,460.33**	**6**	**75.89**	**Preventative Maintenance**	**$75,348.81**
VOSE HILL ROAD	**1.04** Miles								
VOSE HILL RD-01	ACTON RD	ABBY RD	28	1,110.80	3,455.82	6	51.24	Rehabilitation	$53,910.85
VOSE HILL RD-02	ABBY RD	WALTER CIR	28	1,938.60	6,031.19	6	47.24	Reclamation	$209,885.29
VOSE HILL RD-03	WALTER CIR	LANDMARK RD	28	2,422.88	7,537.84	6	60.24	Rehabilitation	$117,590.31
			28 Avg.	**5,472.27**	**17,024.8**	**6**	**53.80**	**Rehabilitation**	**$265,587.66**
VOSE ROAD	**0.40** Miles								
VOSE RD-01	OLD LOWELL RD	SASSAFRAS RD	22	727.92	1,779.36	0	94.24	Defer Maintenance	$0.00
VOSE RD-02	SASSAFRAS RD	STEEPLE CHASE CIR	22	555.15	1,357.03	0	88.24	Routine Maintenance	$678.51
VOSE RD-04	BLAISDELL RD	SOUTH CHELMSFORD RD	22	803.46	1,964.01	0	93.24	Defer Maintenance	$0.00
			22 Avg.	**2,086.52**	**5,100.39**	**0**	**92.26**	**Defer Maintenance**	**$0.00**
WALTER CIRCLE	**0.13** Miles								
WALTER CIR	VOSE HILL RD	CUL DE SAC	22	690.84	1,688.71	6	46.24	Reclamation	$58,767.18
			22 Avg.	**690.84**	**1,688.71**	**6**	**46.24**	**Reclamation**	**$58,767.18**
WAYNE ROAD	**0.28** Miles								
WAYNE RD-01	OLD LOWELL RD	MISTY LN	27	850.48	2,551.45	0	65.24	Rehabilitation	$39,802.55
WAYNE RD-02	MISTY LN	CUL DE SAC	27	625.80	1,877.41	0	68.24	Rehabilitation	$29,287.63
			27 Avg.	**1,476.29**	**4,428.86**	**0**	**66.51**	**Rehabilitation**	**$69,090.17**
WEST PRESCOTT STREET	**0.54** Miles								
WEST PRESCOTT ST-01	EAST PRESCOTT ST	STOREY ST	30	75.78	252.61	4	98.31	Defer Maintenance	$0.00
WEST PRESCOTT ST-02	STOREY ST	HILL ST	30	127.55	425.17	4	98.31	Defer Maintenance	$0.00
WEST PRESCOTT ST-03	HILL ST	COOLIDGE ST	30	470.19	1,567.29	6	80.31	Routine Maintenance	$783.64
WEST PRESCOTT ST-04	COOLIDGE ST	VILLAGE VIEW RD	30	1,656.32	5,521.06	6	66.31	Rehabilitation	$86,128.49
WEST PRESCOTT ST-05	VILLAGE VIEW RD	GROTON TL	30	530.36	1,767.88	0	80.31	Routine Maintenance	$883.94

Name	From	To	Width	Length (Feet)	Square Yards	Avg. Reveal	RSR	Repair	Repair Cost
			30 Avg.	**2,860.20**	**9,534.01**	**4**	**73.48**	**Preventative Maintenance**	**$97,246.87**
WEST STREET	**1.30** Miles								
WEST ST-01	NORTH MAIN ST	PRIVATE DRIVE	30	1,201.03	4,003.42	6	94.32	Defer Maintenance	$0.00
WEST ST-02	PRIVATE DR	STONEVIEW DR	30	849.11	2,830.35	0	98.32	Defer Maintenance	$0.00
WEST ST-03	STONEVIEW DR	MAURETTA WAY	22	2,103.37	5,141.58	6	98.32	Defer Maintenance	$0.00
WEST ST-05	MAURETTA WAY	MEADOW LN	22	1,066.63	2,607.31	0	98.32	Defer Maintenance	$0.00
WEST ST-06	MEADOW LN	MEADOW LN	22	515.98	1,261.27	0	98.32	Defer Maintenance	$0.00
WEST ST-07	MEADOWN LN	GROTON TL	22	1,129.43	2,760.83	0	98.32	Defer Maintenance	$0.00
			25 Avg.	**6,865.54**	**18,604.7**	**2**	**97.62**	**Defer Maintenance**	**$0.00**
WHITNEY DRIVE	**0.09** Miles								
WHITNEY DR	CARLISLE RD	FIELDSTONE DR	29	493.32	1,589.57	6	89.24	Routine Maintenance	$794.79
			29 Avg.	**493.32**	**1,589.57**	**6**	**89.24**	**Routine Maintenance**	**$794.79**
WILLOW ROAD	**0.12** Miles								
WILLOW RD	PINE RD	SYCAMORE RD	20	634.73	1,410.51	6	69.35	Rehabilitation	$22,004.00
			20 Avg.	**634.73**	**1,410.51**	**6**	**69.35**	**Rehabilitation**	**$22,004.00**
WILSHIRE AVENUE	**0.17** Miles								
WILSHIRE AVE	WILLIAMS AVE	WOODBINE TER	26	882.79	2,550.28	0	70.35	Preventative Maintenance	$26,012.81
			26 Avg.	**882.79**	**2,550.28**	**0**	**70.35**	**Preventative Maintenance**	**$26,012.81**
WILSON FARM ROAD	**0.29** Miles								
WILSON FARM RD-01	CARLISLE RD	ATWATER DR	21	858.47	2,003.10	6	66.24	Rehabilitation	$31,248.40
WILSON FARM RD-02	ATWATER DR	CUL DE SAC	21	682.73	1,593.03	6	76.24	Preventative Maintenance	$16,248.94
			21 Avg.	**1,541.20**	**3,596.14**	**6**	**70.67**	**Preventative Maintenance**	**$36,680.59**
WILSON LANE	**0.07** Miles								
WILSON LN-02	TRAILSEND RD	BYRNE AVE	18	149.37	298.74	0	79.35	Preventative Maintenance	$3,047.17
WILSON LN-03	BYRNE AVE	HADLEY RD	18	91.46	182.91	0	98.35	Defer Maintenance	$0.00
WILSON LN-04	HADLEY RD	DEAD END	18	113.69	227.38	0	79.35	Preventative Maintenance	$2,319.26
			18 Avg.	**354.52**	**709.03**	**0**	**84.25**	**Routine Maintenance**	**$354.52**
WINDING WAY	**0.18** Miles								
WINDING WAY	TYNGSBORO RD	NORTH HILL RD	28	950.80	2,958.03	3	76.27	Preventative Maintenance	$30,171.92
			28 Avg.	**950.80**	**2,958.03**	**3**	**76.27**	**Preventative Maintenance**	**$30,171.92**
WINDSOR WAY	**0.10** Miles								
WINDSOR WAY	BUCKINGHAM DR	CUL DE SAC	25	537.31	1,492.54	6	89.22	Routine Maintenance	$746.27
			25 Avg.	**537.31**	**1,492.54**	**6**	**89.22**	**Routine Maintenance**	**$746.27**
WINTERGREEN LANE	**0.10** Miles								

Name	From	To	Width	Length (Feet)	Square Yards	Avg. Reveal	RSR	Repair	Repair Cost
WINTERGREEN LN	MAGNOLIA DR	CUL DE SAC	23	544.48	1,391.45	6	55.22	Rehabilitation	$21,706.66
			23 Avg.	**544.48**	**1,391.45**	**6**	**55.22**	**Rehabilitation**	**$21,706.66**
WOODBINE TERRACE	**0.16** Miles								
WOODBINE TER-01	PLAIN RD	YORK AVE	26	268.26	774.98	0	85.35	Routine Maintenance	$387.49
WOODBINE TER-02	YORK AVE	WILSHIRE AVE	26	247.33	714.50	0	77.35	Preventative Maintenance	$7,287.93
WOODBINE TER-03	WILSHIRE AVE	TORRINGTON LN	26	245.22	708.40	0	85.35	Routine Maintenance	$354.20
WOODBINE TER-04	TORRINGTON LN	DEAD END	24	100.08	266.89	6	85.35	Routine Maintenance	$133.44
			26 Avg.	**860.89**	**2,464.77**	**2**	**83.05**	**Routine Maintenance**	**$1,219.59**
WOODBURY DRIVE	**0.24** Miles								
WOODBURY DR	CONCORD RD	CUL DE SAC	24	1,256.93	3,351.83	4	78.24	Preventative Maintenance	$34,188.62
			24 Avg.	**1,256.93**	**3,351.83**	**4**	**78.24**	**Preventative Maintenance**	**$34,188.62**
WOODLAND DRIVE	**0.20** Miles								
WOODLAND DR	BEAVER BROOK RD	CUL DE SAC	26	1,075.46	3,106.90	6	86.23	Routine Maintenance	$1,553.45
			26 Avg.	**1,075.46**	**3,106.90**	**6**	**86.23**	**Routine Maintenance**	**$1,553.45**
WOODS POND DRIVE	**0.32** Miles								
WOODS POND DR-01	GROTON RD	LORDEN DR	24	1,042.72	2,780.58	6	60.30	Rehabilitation	$43,377.12
WOODS POND DR-02	LORDEN DR	TERRACE DR	24	149.39	398.38	0	69.30	Rehabilitation	$6,214.79
WOODS POND DR-03	TERRACE DR	CUL DE SAC	24	521.48	1,390.61	0	75.30	Preventative Maintenance	$14,184.25
			24 Avg.	**1,713.59**	**4,569.58**	**2**	**65.65**	**Rehabilitation**	**$71,285.47**
YORK AVENUE	**0.20** Miles								
YORK AVE	WOODBINE TER	WILLIAMS AVE	26	1,063.29	3,071.72	0	74.35	Preventative Maintenance	$31,331.51
			26 Avg.	**1,063.29**	**3,071.72**	**0**	**74.35**	**Preventative Maintenance**	**$31,331.51**

Town of Westford, Massachusetts

Pavement Management Program

Roadways Sorted - Alphabetically

Name	Length (Miles)	Length (Feet)	Avg. Width	Square Yards	RSR	Overall Repair	Estimated Cost	Functional Class
Roadway Status:	**Accepted**							
ABBOT STREET	0.29	1,517.92	31	5,228.39	77.75	Preventative Maintenance	$53,329.56	LO
ABBY ROAD	0.23	1,227.76	23	3,137.62	44.24	Reclamation	$109,189.11	LO/CS/DE
ACTON ROAD	1.72	9,067.83	24	24,180.89	96.99	Defer Maintenance	$0.00	AR
ALCORN CROSSING	0.42	2,198.49	23	5,618.37	70.22	Preventative Maintenance	$57,307.36	LO/CS/DE
ALDRICH LANE	0.23	1,229.85	22	3,006.29	98.36	Defer Maintenance	$0.00	LO/CS/DE
ALLIE LANE	0.15	790.19	24	2,107.18	75.30	Preventative Maintenance	$21,493.26	LO
ALLISON DRIVE	0.08	403.96	28	1,256.76	43.28	Reclamation	$43,735.25	LO/CS/DE
ALMERIA CIRCLE	0.63	3,339.24	28	10,388.74	30.28	Reclamation	$361,527.98	LO
ANDERSON LANE	0.06	331.96	27	995.89	93.27	Defer Maintenance	$0.00	LO/CS/DE
ANNE TERESA WAY	0.29	1,545.89	22	3,778.84	72.16	Preventative Maintenance	$38,544.16	LO
APPLEWOOD DRIVE	0.17	871.40	23	2,226.90	32.24	Reclamation	$77,496.19	LO/CS/DE
APRIL LANE	0.37	1,933.83	26	5,586.63	81.17	Routine Maintenance	$2,793.32	LO
ASHLEY PLACE	0.25	1,301.94	22	3,182.52	61.65	Rehabilitation	$49,647.34	LO
ASSABET ROAD	0.18	924.98	26	2,672.17	59.24	Rehabilitation	$41,685.91	LO/CS/DE
ATWATER DRIVE	0.17	891.97	22	2,180.38	58.24	Rehabilitation	$34,013.97	LO/CS/DE
AUTUMN LEAF LANE	0.10	525.20	21	1,225.46	77.24	Preventative Maintenance	$12,499.68	LO/CS/DE
BALDWIN ROAD	0.36	1,894.02	22	4,629.82	83.02	Routine Maintenance	$2,314.91	LO
BANBURY DRIVE	0.58	3,036.79	26	8,772.94	78.12	Preventative Maintenance	$89,483.96	LO
BAYBERRY ROAD	0.37	1,952.17	28	6,073.41	79.28	Preventative Maintenance	$61,948.79	LO/CS/DE
BEACON STREET	0.17	895.46	22	2,188.90	93.32	Defer Maintenance	$0.00	LO/CS/DE
BEAR CUB LANE	0.14	741.52	22	1,812.61	98.52	Defer Maintenance	$0.00	LO/CS/DE
BEAR HILL TERRACE	0.13	671.95	28	2,090.51	64.24	Rehabilitation	$32,611.96	LO/CS/DE
BEAVER BROOK ROAD	1.08	5,684.79	27	17,090.76	98.31	Defer Maintenance	$0.00	CO
BEAVER DAM DRIVE	0.45	2,396.39	33	8,649.46	46.35	Reclamation	$302,690.14	LO
BEECH ROAD	0.12	647.31	21	1,510.39	80.35	Routine Maintenance	$755.19	LO
BETTY LANE	0.12	658.42	27	1,975.26	79.32	Preventative Maintenance	$20,147.64	LO/CS/DE
BIRCH ROAD	0.41	2,165.84	23	5,587.62	86.34	Routine Maintenance	$2,737.38	LO
BIRCHWOOD DRIVE	0.17	879.29	22	2,149.37	71.69	Preventative Maintenance	$21,923.61	LO
BLACK BEAR LANE	0.15	808.64	24	2,156.38	42.24	Reclamation	$75,041.88	LO/CS/DE
BLACKSMITH DRIVE	0.22	1,173.66	24	3,129.76	69.30	Rehabilitation	$48,824.31	LO/CS/DE
BLACKTHORN ROAD	0.09	453.72	28	1,411.56	58.30	Rehabilitation	$22,020.38	LO
BLAKES HILL ROAD	0.64	3,390.08	28	10,546.92	62.22	Rehabilitation	$164,531.89	LO
BLANEY STREET	0.07	360.90	18	721.80	92.27	Defer Maintenance	$0.00	CO

Name	Length (Miles)	Length (Feet)	Avg. Width	Square Yards	RSR	Overall Repair	Estimated Cost	Functional Class
BLUE BROOK LANE	0.07	344.40	22	841.86	67.27	Rehabilitation	$13,132.96	LO/CS/DE
BLUE HERON DRIVE	0.14	740.24	22	1,809.47	44.30	Reclamation	$62,969.64	LO/CS/DE
BLUE RIDGE ROAD	0.29	1,539.14	25	4,275.40	82.31	Routine Maintenance	$2,137.70	LO
BLUEBERRY LANE	0.14	715.93	24	1,909.14	89.27	Routine Maintenance	$954.57	LO/CS/DE
BOBOLINK ROAD	0.18	933.29	30	3,110.97	40.30	Reclamation	$108,261.86	LO/CS/DE
BOSTON ROAD	0.56	2,964.76	30	9,882.53	65.20	Rehabilitation	$154,167.49	CO
BOUTWELL HILL ROAD	0.27	1,434.55	24	3,825.46	60.28	Rehabilitation	$59,677.25	LO/CS/DE
BOXWOOD ROAD	0.25	1,297.01	24	3,458.70	97.73	Defer Maintenance	$0.00	LO
BRADFORD STREET	0.13	708.18	27	2,124.54	98.52	Defer Maintenance	$0.00	LO
BRIAN DRIVE	0.13	687.88	26	1,987.20	79.23	Preventative Maintenance	$20,269.43	LO/CS/DE
BRIARWOOD DRIVE	0.26	1,376.17	22	3,363.97	71.27	Preventative Maintenance	$34,312.46	LO/CS/DE
BRIDGE STREET	0.55	2,899.30	19	6,120.74	76.27	Preventative Maintenance	$62,431.58	CO
BROADWAY STREET	0.45	2,383.00	32	8,472.90	80.69	Routine Maintenance	$4,236.45	LO
BROOKSIDE ROAD	0.68	3,605.54	27	10,619.95	77.32	Preventative Maintenance	$108,286.42	CO
BROOKVIEW DRIVE	0.30	1,607.97	28	5,002.57	36.56	Reclamation	$174,089.35	LO
BUCKBOARD DRIVE	1.06	5,577.64	27	16,732.93	58.50	Rehabilitation	$261,033.69	LO
BUCKINGHAM DRIVE	0.21	1,113.80	28	3,465.15	90.85	Routine Maintenance	$1,732.58	LO
BURBECK WAY	0.08	409.94	20	910.99	93.36	Defer Maintenance	$0.00	CO
BUTTERFIELD LANE	0.49	2,586.71	24	6,897.89	60.41	Rehabilitation	$107,607.11	LO
BUTTERNUT ROAD	0.33	1,727.77	28	5,375.29	66.70	Rehabilitation	$83,854.55	LO
BYRNE AVENUE	0.26	1,384.06	15	2,306.77	92.96	Defer Maintenance	$0.00	LO
CALDWELL DRIVE	0.58	3,076.92	22	7,521.36	65.27	Rehabilitation	$117,333.23	LO
CALISTA TERRACE	0.18	959.58	24	2,558.89	88.36	Routine Maintenance	$1,279.45	LO/CS/DE
CAMP ROAD	0.05	248.62	18	497.24	84.35	Routine Maintenance	$248.62	LO/CS/DE
CANAL STREET	0.06	320.37	20	711.93	98.52	Defer Maintenance	$0.00	LO/CS/DE
CANTER CIRCLE	0.06	327.56	24	873.49	86.24	Routine Maintenance	$436.75	LO/CS/DE
CARL THOMPSON ROAD	0.14	760.67	28	2,366.53	25.32	Reclamation	$82,355.30	LO/CS/DE
CARLISLE ROAD	2.76	14,591.07	31	49,897.56	96.55	Defer Maintenance	$0.00	CO
CAROLINA LANE	0.16	822.37	28	2,558.47	38.30	Reclamation	$89,034.77	LO/CS/DE
CARRIAGE WAY	0.10	536.12	23	1,370.09	68.27	Rehabilitation	$21,373.42	LO/CS/DE
CARVER CIRCLE	0.04	214.58	24	572.22	67.88	Rehabilitation	$8,926.58	LO/CS/DE
CASIE LANE	0.30	1,591.11	23	4,066.18	69.60	Rehabilitation	$63,432.39	LO
CASTLE ROAD	0.22	1,171.15	26	3,383.32	40.16	Reclamation	$117,739.70	LO/CS/DE
CHAMBERLAIN ROAD	1.45	7,669.96	24	20,453.22	84.89	Routine Maintenance	$10,226.61	LO
CHANDLER ROAD	0.39	2,056.18	29	6,625.45	64.89	Rehabilitation	$103,357.09	LO
CHATFIELD CIRCLE	0.21	1,096.28	28	3,410.63	98.30	Defer Maintenance	$0.00	LO
CHERRY LANE	0.29	1,548.63	27	4,725.70	72.48	Preventative Maintenance	$47,973.26	LO
CHESAPEAKE DRIVE	0.15	781.83	24	2,084.89	69.30	Rehabilitation	$32,524.23	LO/CS/DE
CHESTNUT STREET	0.05	287.15	19	606.21	98.52	Defer Maintenance	$0.00	LO/CS/DE
CHICORY ROAD	0.85	4,505.09	32	14,491.55	44.43	Reclamation	$563,236.21	LO

Name	Length (Miles)	Length (Feet)	Avg. Width	Square Yards	RSR	Overall Repair	Estimated Cost	Functional Class
CHIPPEWA ROAD	0.59	3,138.48	27	9,415.44	51.76	Rehabilitation	$146,880.88	LO
CHRISTOPHER ROAD	0.33	1,716.78	26	4,959.59	88.19	Routine Maintenance	$2,479.79	LO
CHRISTY LANE	0.12	655.75	23	1,675.81	78.27	Preventative Maintenance	$17,093.29	LO/CS/DE
CHURCH STREET	0.21	1,132.16	21	2,641.70	72.65	Preventative Maintenance	$26,945.31	LO
CHURCHILL COURT	0.17	886.69	24	2,364.51	75.30	Preventative Maintenance	$24,117.99	LO/CS/DE
CLARE CIRCLE	0.10	513.97	26	1,484.79	98.88	Defer Maintenance	$0.00	LO/CS/DE
COBBLER ROAD	0.14	729.76	28	2,270.38	60.27	Rehabilitation	$35,417.90	LO
COLD SPRING ROAD	1.99	10,515.78	26	30,124.95	84.94	Routine Maintenance	$15,136.35	CO
COLONIAL DRIVE	0.80	4,238.94	27	12,716.83	56.48	Rehabilitation	$198,382.51	LO
CONCORD ROAD	3.57	18,829.76	27	54,585.42	80.89	Routine Maintenance	$28,095.20	CO
CONNELL DRIVE	0.20	1,075.87	26	3,108.06	77.24	Preventative Maintenance	$31,702.25	LO
COOLIDGE AVENUE	0.21	1,083.35	20	2,407.45	95.30	Defer Maintenance	$0.00	LO
COOLIDGE STREET	0.09	453.37	23	1,158.61	84.22	Routine Maintenance	$579.31	LO/CS/DE
COUNTRY ROAD	0.62	3,261.23	28	10,146.04	75.66	Preventative Maintenance	$103,489.58	LO
COURT ROAD	0.34	1,796.56	26	5,265.35	89.12	Routine Maintenance	$2,595.04	LO
CRAIG CIRCLE	0.22	1,185.36	26	3,424.37	85.24	Routine Maintenance	$1,712.18	LO
CRESCENT STREET	0.10	548.84	24	1,463.57	98.23	Defer Maintenance	$0.00	LO
CREST DRIVE	0.22	1,173.96	26	3,391.45	56.30	Rehabilitation	$52,906.58	LO
CROCKER DRIVE	0.21	1,107.55	24	2,953.46	50.30	Rehabilitation	$46,073.95	LO/CS/DE
CROSS ROAD	0.11	583.10	21	1,346.55	86.57	Routine Maintenance	$680.29	LO
CROSS STREET	0.10	527.98	28	1,642.62	83.03	Routine Maintenance	$821.31	LO
CROWN ROAD	0.63	3,308.26	24	8,822.03	51.40	Rehabilitation	$137,623.68	LO
CRUSADE ROAD	0.29	1,522.87	25	4,230.20	98.27	Defer Maintenance	$0.00	LO/CS/DE
CUMMINGS ROAD	0.20	1,064.57	24	2,838.86	98.32	Defer Maintenance	$0.00	LO
CURREN DRIVE	0.19	1,017.61	22	2,487.50	45.88	Reclamation	$86,565.11	LO/CS/DE
CUTTER LANE	0.28	1,462.02	23	3,736.28	59.95	Rehabilitation	$58,286.02	LO
DANA DRIVE	0.45	2,390.31	28	7,436.53	59.81	Rehabilitation	$116,009.93	LO
DANIEL DRIVE	0.23	1,211.46	22	2,961.34	68.31	Rehabilitation	$46,196.90	LO/CS/DE
DANLEY DRIVE	0.20	1,029.66	23	2,631.35	57.27	Rehabilitation	$41,049.01	LO/CS/DE
DEPOT STREET	2.75	14,538.36	28	45,230.44	84.92	Routine Maintenance	$22,615.22	CO
DORIS ROAD	0.12	615.28	22	1,504.01	72.83	Preventative Maintenance	$15,340.90	LO/CS/DE
DOUGLAS ROAD	0.29	1,524.45	23	3,895.82	93.27	Defer Maintenance	$0.00	LO
DRAWBRIDGE ROAD	0.34	1,821.32	28	5,666.34	87.27	Routine Maintenance	$2,833.17	LO
DREW CROSSING	0.32	1,686.68	25	4,685.23	71.27	Preventative Maintenance	$47,789.31	LO/CS/DE
DUNSTABLE ROAD	1.79	9,438.64	26	27,267.20	94.26	Defer Maintenance	$0.00	CO
DUTCHMAN LANE	0.07	368.65	27	1,105.94	68.22	Rehabilitation	$17,252.72	LO/CS/DE
EAGLES NEST ROAD	0.18	956.05	22	2,337.01	48.30	Reclamation	$81,327.90	LO/CS/DE
EAST PRESCOTT STREET	0.81	4,262.46	29	14,054.88	69.14	Rehabilitation	$217,426.11	CO
EDWARDS AVENUE	0.23	1,227.01	18	2,454.03	98.35	Defer Maintenance	$0.00	LO
ELDERBERRY WAY	0.26	1,367.66	23	3,495.14	86.24	Routine Maintenance	$1,747.57	LO/CS/DE

Name	Length (Miles)	Length (Feet)	Avg. Width	Square Yards	RSR	Overall Repair	Estimated Cost	Functional Class
ELLIOT ROAD	0.16	863.40	15	1,439.00	48.74	Reclamation	$50,077.22	LO/CS/DE
ELM ROAD	0.49	2,588.54	28	8,053.23	87.54	Routine Maintenance	$4,026.61	LO
ELM STREET	0.11	594.89	23	1,520.28	79.22	Preventative Maintenance	$15,506.85	LO
ELM STREET EXTENSION	0.06	301.33	23	770.07	78.22	Preventative Maintenance	$7,854.67	LO/CS/DE
EMERSON ROAD	0.16	834.68	19	1,762.09	80.35	Routine Maintenance	$881.05	LO/CS/DE
ENDMOOR ROAD	0.64	3,380.30	23	8,638.54	93.82	Defer Maintenance	$0.00	LO
EQUESTRIAN LANE	0.20	1,065.86	29	3,434.42	64.24	Rehabilitation	$53,577.02	LO/CS/DE
EVERGREEN CIRCLE	0.15	771.46	24	2,057.22	73.28	Preventative Maintenance	$20,983.65	LO/CS/DE
FAIRVIEW DRIVE	0.33	1,757.96	27	5,273.88	60.48	Rehabilitation	$82,272.46	LO
FARMER WAY	0.62	3,259.25	24	8,691.34	74.48	Preventative Maintenance	$88,651.66	LO
FAWN ROAD	0.11	579.20	22	1,415.83	62.30	Rehabilitation	$22,086.97	LO/CS/DE
FERNWOOD DRIVE	0.25	1,326.58	24	3,537.55	72.78	Preventative Maintenance	$36,083.02	LO
FIELDSTONE DRIVE	0.39	2,039.88	27	5,835.68	81.61	Routine Maintenance	$3,097.60	LO/CS/DE
FIR ROAD	0.26	1,392.41	21	3,248.95	88.69	Routine Maintenance	$1,212.42	LO
FIRST STREET	0.13	680.59	23	1,739.29	79.23	Preventative Maintenance	$17,740.75	LO
FISHER WAY	0.35	1,859.28	24	4,958.09	67.32	Rehabilitation	$77,346.14	LO
FLAGG ROAD	0.98	5,153.56	26	14,888.08	96.31	Defer Maintenance	$0.00	LO
FLETCHER ROAD	0.60	3,151.37	26	9,103.97	48.39	Reclamation	$316,818.15	LO
FORGE VILLAGE ROAD	1.60	8,437.22	27	25,087.09	89.00	Routine Maintenance	$12,864.15	CO
FORREST ROAD	1.42	7,520.27	25	21,112.25	96.97	Defer Maintenance	$0.00	LO
FOURTH STREET	0.12	646.63	20	1,436.96	81.52	Routine Maintenance	$718.48	LO
FRANCES HILL ROAD	0.30	1,575.51	20	3,501.14	78.28	Preventative Maintenance	$35,711.62	LO
GASSETT ROAD	0.21	1,114.99	26	3,221.07	84.67	Routine Maintenance	$1,610.54	LO
GEORGE AVENUE	0.08	431.63	22	1,055.10	88.36	Routine Maintenance	$527.55	LO
GOOSENECK LANE	0.17	872.37	24	2,326.31	59.30	Rehabilitation	$36,290.47	LO/CS/DE
GOULD ROAD	0.58	3,063.19	24	8,168.50	77.30	Preventative Maintenance	$83,318.68	LO
GRANADA DRIVE	0.11	593.79	28	1,847.33	39.28	Reclamation	$64,287.15	LO/CS/DE
GRANITEVILLE ROAD	1.17	6,203.46	20	13,785.47	95.70	Defer Maintenance	$0.00	CO
GRASSY LANE	0.16	851.05	22	2,080.35	70.35	Preventative Maintenance	$21,219.57	LO
GREENBRIER DRIVE	0.22	1,141.27	22	2,789.78	68.47	Rehabilitation	$43,520.62	LO
GREENWOOD ROAD	0.18	968.59	18	1,937.17	93.24	Defer Maintenance	$0.00	LO
GRIFFIN ROAD	1.11	5,870.64	22	14,350.44	90.61	Routine Maintenance	$7,175.22	LO
GRIZZLY BEAR CIRCLE	0.23	1,206.34	22	2,948.82	98.52	Defer Maintenance	$0.00	LO/CS/DE
GROTON ROAD	4.76	25,117.82	24	66,980.86	77.14	Preventative Maintenance	$683,204.74	AR
HADLEY ROAD	0.12	608.55	18	1,217.11	94.23	Defer Maintenance	$0.00	LO
HARTFORD ROAD	0.55	2,913.89	23	7,446.60	94.03	Defer Maintenance	$0.00	LO
HAWTHORNE AVENUE	0.25	1,345.96	26	3,888.32	73.01	Preventative Maintenance	$39,660.82	LO
HAYRICK LANE	0.21	1,095.70	19	2,313.14	80.24	Routine Maintenance	$1,156.57	LO/CS/DE
HAYWAGON CIRCLE	0.12	647.18	23	1,653.90	65.27	Rehabilitation	$25,800.86	LO/CS/DE
HEARTHSTONE ROAD	0.24	1,288.43	25	3,750.90	58.47	Rehabilitation	$54,715.26	LO

Name	Length (Miles)	Length (Feet)	Avg. Width	Square Yards	RSR	Overall Repair	Estimated Cost	Functional Class
HEATHER DRIVE	0.47	2,479.98	27	7,439.94	51.41	Rehabilitation	$116,063.10	LO
HEMLOCK ROAD	0.20	1,029.79	21	2,402.83	84.37	Routine Maintenance	$1,201.42	LO
HEYWOOD ROAD	0.37	1,950.66	26	5,635.25	39.30	Reclamation	$196,106.67	LO
HIDDEN VALLEY ROAD	0.30	1,594.39	26	4,606.03	43.12	Reclamation	$160,289.75	LO
HILDRETH STREET	1.75	9,237.42	24	24,633.12	94.64	Defer Maintenance	$0.00	LO
HILL STREET	0.11	582.46	18	1,164.92	77.22	Preventative Maintenance	$11,882.19	LO/CS/DE
HILLSIDE AVENUE	0.36	1,888.01	23	4,824.92	84.31	Routine Maintenance	$2,412.46	LO
HOLLY LANE	0.23	1,197.71	28	3,726.21	67.30	Rehabilitation	$58,128.93	LO
HONEYSUCKLE ROAD	0.37	1,967.80	27	5,903.39	56.97	Rehabilitation	$92,092.96	LO
HOPKINS PLACE	0.37	1,967.24	28	6,120.30	98.30	Defer Maintenance	$0.00	LO
HOWARD ROAD	0.27	1,419.32	32	5,046.48	79.41	Preventative Maintenance	$51,474.09	LO
HUMISTON CIRCLE	0.17	901.19	22	2,202.91	77.23	Preventative Maintenance	$22,469.70	LO/CS/DE
HUNT ROAD	0.37	1,955.31	21	4,353.00	83.06	Routine Maintenance	$2,281.19	LO
HUTCHINS WAY	0.30	1,578.45	23	4,033.81	72.22	Preventative Maintenance	$41,144.91	LO/CS/DE
HYACINTH DRIVE	0.36	1,886.06	26	5,448.62	81.07	Routine Maintenance	$2,724.31	LO
INDIGO LANE	0.10	508.08	23	1,298.42	56.22	Rehabilitation	$20,255.38	LO/CS/DE
JACK RABBIT LANE	0.14	732.66	23	1,872.35	61.30	Rehabilitation	$29,208.73	LO/CS/DE
JARVIS WAY	0.29	1,556.28	23	3,977.15	33.24	Reclamation	$138,404.73	LO
JEFFERSON ROAD	0.27	1,439.86	27	4,319.58	82.24	Routine Maintenance	$2,159.79	LO/CS/DE
JENNIFER DRIVE	0.21	1,119.82	22	2,737.33	76.59	Preventative Maintenance	$27,920.81	LO
JESSICA CIRCLE	0.11	561.27	27	1,683.80	79.22	Preventative Maintenance	$17,174.78	LO/CS/DE
JESTER ROAD	0.08	406.20	26	1,173.47	58.27	Rehabilitation	$18,306.14	LO/CS/DE
JO-JO LANE	0.09	473.10	21	1,103.91	82.87	Routine Maintenance	$551.95	LO
JONAS ROAD	0.08	426.50	20	947.78	61.35	Rehabilitation	$14,785.31	LO/CS/DE
JOYCE CIRCLE	0.16	823.32	22	2,012.55	64.32	Rehabilitation	$31,395.85	LO/CS/DE
JUNEBERRY LANE	0.19	983.63	22	2,404.42	73.22	Preventative Maintenance	$24,525.13	LO/CS/DE
KAYLA DRIVE	0.21	1,087.75	24	2,900.68	56.27	Rehabilitation	$45,250.61	LO/CS/DE
KEYES ROAD	1.78	9,420.88	26	27,215.89	64.58	Rehabilitation	$424,567.82	LO
KINGS PINE ROAD	0.20	1,071.77	25	2,977.15	29.27	Reclamation	$103,604.82	LO/CS/DE
KINGS ROAD	0.10	512.69	26	1,481.10	82.24	Routine Maintenance	$740.55	LO
KIRSI CIRCLE	0.79	4,175.27	23	10,670.12	89.50	Routine Maintenance	$5,335.06	LO
KNOLL ROAD	0.07	357.08	18	714.15	98.35	Defer Maintenance	$0.00	LO
KOALA BEAR LANE	0.18	939.22	24	2,504.59	98.24	Defer Maintenance	$0.00	LO/CS/DE
KYLEMORE DRIVE	0.48	2,558.58	24	6,822.87	62.28	Rehabilitation	$106,436.84	LO
LAKE SHORE DRIVE NORTH	0.46	2,418.48	19	5,105.69	80.60	Routine Maintenance	$2,552.84	LO
LAKE SHORE DRIVE SOUTH	0.47	2,468.03	19	5,210.29	86.85	Routine Maintenance	$2,605.15	LO/CS/DE
LAKESIDE TERRACE	1.06	5,613.17	24	14,968.46	56.56	Rehabilitation	$233,507.98	LO
LANDMARK ROAD	0.36	1,906.67	27	5,720.01	67.51	Rehabilitation	$89,232.21	LO
LANES END	0.34	1,772.39	24	4,726.38	69.56	Rehabilitation	$73,731.51	LO
LASALLETTE ROAD	0.24	1,286.16	34	4,858.81	80.24	Routine Maintenance	$2,429.40	LO

Name	Length (Miles)	Length (Feet)	Avg. Width	Square Yards	RSR	Overall Repair	Estimated Cost	Functional Class
LAUREL AVENUE	0.20	1,030.27	26	2,976.33	88.65	Routine Maintenance	$1,488.16	LO
LEDGEWOOD DRIVE	0.20	1,079.50	23	2,758.72	56.28	Rehabilitation	$43,036.01	LO/CS/DE
LELAND ROAD	0.62	3,287.30	20	7,305.11	93.06	Defer Maintenance	$0.00	LO
LILLIAN ROAD	0.28	1,457.06	24	3,885.49	91.93	Routine Maintenance	$1,942.74	LO
LINCOLN AVENUE	0.07	376.92	23	963.23	74.22	Preventative Maintenance	$9,824.99	LO
LINCOLN STREET	0.10	545.68	36	2,182.73	85.35	Routine Maintenance	$1,091.36	LO
LINDSEY LANE	0.12	651.04	24	1,736.10	83.30	Routine Maintenance	$868.05	LO/CS/DE
LINE ROAD	0.11	556.35	16	989.06	73.27	Preventative Maintenance	$10,088.45	LO/CS/DE
LINKS ROAD	0.16	834.90	21	1,948.10	76.35	Preventative Maintenance	$19,870.62	LO/CS/DE
LITTLE BEAR HILL ROAD	0.41	2,140.16	27	6,420.48	98.52	Defer Maintenance	$0.00	LO
LONG MEADOW ROAD	0.34	1,787.35	28	5,560.66	48.32	Reclamation	$193,510.88	LO
LONG SOUGHT FOR POND ROAD	0.27	1,430.07	16	2,542.35	81.17	Routine Maintenance	$1,271.18	LO
LOON WAY	0.16	853.49	22	2,086.30	79.87	Preventative Maintenance	$21,280.23	LO/CS/DE
LORDEN DRIVE	0.14	749.43	24	1,998.48	62.30	Rehabilitation	$31,176.29	LO/CS/DE
LOWELL ROAD	2.07	10,947.56	24	29,509.03	89.37	Routine Maintenance	$14,596.75	CO
LUCILLE AVENUE	0.33	1,718.71	26	4,965.17	90.30	Routine Maintenance	$2,482.59	LO
LYBERTY WAY	0.42	2,236.50	32	7,952.00	94.93	Defer Maintenance	$0.00	LO/CS/DE
LYNWOOD LANE	0.19	1,020.36	24	2,720.96	72.30	Preventative Maintenance	$27,753.76	LO/CS/DE
MACQUARRIE LANE	0.25	1,313.25	24	3,502.01	98.23	Defer Maintenance	$0.00	LO
MAGNOLIA DRIVE	0.78	4,124.04	28	12,830.33	51.08	Rehabilitation	$200,153.21	LO
MAIN STREET	2.88	15,200.66	29	49,080.01	77.40	Preventative Maintenance	$502,056.22	CO
MAKEPEACE ROAD	0.29	1,525.80	40	6,781.32	72.27	Preventative Maintenance	$69,169.45	CO
MAPLE ROAD	0.39	2,073.22	23	5,158.38	85.57	Routine Maintenance	$2,620.32	LO/CS/DE
MAPLE STREET	0.18	974.60	18	1,949.19	33.32	Reclamation	$67,831.90	LO/CS/DE
MARIE ANNE DRIVE	0.16	836.78	24	2,231.42	50.30	Rehabilitation	$34,810.19	LO/CS/DE
MARK VINCENT DRIVE	0.45	2,379.75	27	7,139.25	72.25	Preventative Maintenance	$72,820.36	LO
MAURA CIRCLE	0.05	246.22	24	656.59	70.31	Preventative Maintenance	$6,697.22	LO/CS/DE
MAY ROAD	0.19	987.83	28	3,073.24	76.22	Preventative Maintenance	$31,347.10	LO
MEADOW LANE	0.44	2,345.25	23	5,993.42	62.32	Rehabilitation	$93,497.42	LO
MELISSA DRIVE	0.13	710.97	27	2,132.90	82.24	Routine Maintenance	$1,066.45	LO
MILLSTONE HILL ROAD	0.52	2,734.92	18	5,469.84	81.30	Routine Maintenance	$2,734.92	LO
MISTY LANE	0.70	3,703.90	28	11,523.25	80.09	Routine Maintenance	$5,761.62	LO
MITCHELL WAY	0.22	1,149.78	24	3,066.08	80.88	Routine Maintenance	$1,533.04	LO
MOORE AVENUE	0.09	464.87	20	1,033.04	65.04	Rehabilitation	$16,115.46	LO
MOORE ROAD	0.24	1,246.22	22	3,046.32	83.14	Routine Maintenance	$1,523.16	CO
MORNING GLORY CIRCLE	0.28	1,461.82	24	3,898.17	43.28	Reclamation	$135,656.47	LO/CS/DE
MORRISON LANE	0.49	2,602.60	22	6,361.91	94.27	Defer Maintenance	$0.00	LO
MULBERRY LANE	0.13	704.27	26	2,034.57	98.23	Defer Maintenance	$0.00	LO
MUSKET LANE	0.09	459.84	24	1,226.24	20.35	Reclamation	$42,673.23	LO/CS/DE
MYRTLE AVENUE	0.27	1,438.66	26	4,156.12	82.71	Routine Maintenance	$2,078.06	LO

Name	Length (Miles)	Length (Feet)	Avg. Width	Square Yards	RSR	Overall Repair	Estimated Cost	Functional Class
NABNASSET STREET	0.43	2,257.19	26	6,521.19	73.67	Preventative Maintenance	$66,515.67	LO
NAGOG LANE	0.10	532.04	27	1,596.13	60.24	Rehabilitation	$24,899.63	LO/CS/DE
NEWPORT DRIVE	0.69	3,621.71	25	9,744.76	73.75	Preventative Maintenance	$102,615.06	LO
NIXON ROAD	0.19	983.07	27	2,949.21	98.24	Defer Maintenance	$0.00	LO
NONSET LANE	0.10	530.15	29	1,708.28	60.24	Rehabilitation	$26,649.09	LO/CS/DE
NORTH HILL ROAD	0.59	3,109.92	27	9,329.75	71.29	Preventative Maintenance	$95,163.43	LO
NORTH MAIN STREET	0.93	4,909.50	30	16,365.01	67.62	Rehabilitation	$255,294.14	CO
NORTH STREET	0.84	4,411.77	28	13,725.50	73.45	Preventative Maintenance	$140,000.05	CO
NUTTING LANE	0.10	535.52	26	1,547.06	63.30	Rehabilitation	$24,134.14	LO/CS/DE
NUTTING ROAD	1.60	8,458.46	22	20,676.23	98.30	Defer Maintenance	$0.00	LO
OAK HILL ROAD	1.06	5,617.92	24	14,981.11	76.76	Preventative Maintenance	$152,807.32	CO
OAK ROAD	0.31	1,645.23	22	4,021.67	81.17	Routine Maintenance	$2,010.84	LO
OAK STREET	0.04	227.10	21	529.89	98.52	Defer Maintenance	$0.00	LO
OLD BEAVER BROOK ROAD	0.12	628.34	23	1,605.75	66.23	Rehabilitation	$25,049.75	LO
OLD CONCORD ROAD	0.06	296.76	18	593.51	69.88	Rehabilitation	$9,258.80	LO/CS/DE
OLD HOMESTEAD ROAD	0.56	2,953.81	26	8,533.22	39.36	Reclamation	$296,956.03	LO
OLD LOWELL ROAD	1.87	9,880.29	19	20,858.38	98.24	Defer Maintenance	$0.00	CO
OLD TADMUCK ROAD	0.13	709.03	20	1,575.62	78.36	Preventative Maintenance	$16,071.34	LO/CS/DE
ORCHARD STREET	0.30	1,559.71	26	4,505.84	73.22	Preventative Maintenance	$45,959.59	LO/CS/DE
OVERLOOK CIRCLE	0.19	1,018.58	28	3,168.93	98.24	Defer Maintenance	$0.00	LO/CS/DE
PALACE ROAD	0.14	736.25	25	2,045.14	96.78	Defer Maintenance	$0.00	LO
PALERMO STREET	0.13	676.30	26	1,953.74	98.52	Defer Maintenance	$0.00	LO
PARK VIEW CIRCLE	0.09	476.13	23	1,216.78	73.22	Preventative Maintenance	$12,411.19	LO/CS/DE
PARKER CIRCLE	0.08	397.95	23	1,016.98	72.24	Preventative Maintenance	$10,373.24	LO/CS/DE
PATRIOT LANE	0.39	2,046.93	24	5,458.47	47.04	Reclamation	$189,954.76	LO
PATTEN ROAD	1.11	5,885.33	22	14,386.35	96.55	Defer Maintenance	$0.00	CO
PERHAM CIRCLE	0.19	993.41	23	2,538.72	51.27	Rehabilitation	$39,603.99	LO/CS/DE
PERSHING STREET	0.13	706.05	24	1,882.79	83.03	Routine Maintenance	$941.40	LO
PHILLIPS DRIVE	0.64	3,396.00	26	9,810.67	53.27	Rehabilitation	$153,046.39	LO
PIERCE AVENUE	0.58	3,078.32	28	9,576.98	75.28	Preventative Maintenance	$97,685.23	LO
PINE HILL ROAD	0.63	3,346.81	23	8,552.96	75.54	Preventative Maintenance	$87,240.22	LO
PINE RIDGE ROAD	0.92	4,855.28	17	9,171.08	88.42	Routine Maintenance	$4,585.54	LO
PINE ROAD	0.22	1,140.11	16	2,026.86	90.76	Routine Maintenance	$1,013.43	LO
PINE STREET	0.31	1,630.75	26	4,711.06	73.31	Preventative Maintenance	$48,052.81	CO
PINE TREE TRAIL	0.16	855.29	23	2,185.75	85.35	Routine Maintenance	$1,092.87	LO
PLAIN ROAD	1.85	9,746.47	26	28,156.47	85.62	Routine Maintenance	$14,078.24	CO
PLEASANT STREET	0.75	3,942.91	28	12,345.67	98.31	Defer Maintenance	$0.00	CO
POLAR BEAR DRIVE	0.13	676.50	22	1,653.68	98.52	Defer Maintenance	$0.00	LO
POLLEY ROAD	0.57	3,015.53	20	6,701.18	81.82	Routine Maintenance	$3,350.59	LO
POND ROAD	0.12	619.31	19	1,307.44	93.36	Defer Maintenance	$0.00	LO/CS/DE

Name	Length (Miles)	Length (Feet)	Avg. Width	Square Yards	RSR	Overall Repair	Estimated Cost	Functional Class
POND STREET	0.15	814.62	24	2,172.33	98.52	Defer Maintenance	$0.00	LO
POND VIEW CIRCLE	0.13	711.48	24	1,897.27	79.30	Preventative Maintenance	$19,352.19	LO
POPLAR ROAD	0.35	1,852.02	23	4,714.24	90.61	Routine Maintenance	$2,322.37	LO
PRESERVATION WAY	0.52	2,731.27	23	6,979.91	61.93	Rehabilitation	$108,886.54	LO
PRIMROSE LANE	0.18	958.39	22	2,342.74	58.22	Rehabilitation	$36,546.72	LO/CS/DE
PROVIDENCE ROAD	1.61	8,496.07	24	22,656.18	88.49	Routine Maintenance	$11,328.09	LO
QUARRY HILL ROAD	0.23	1,202.02	22	2,938.26	98.27	Defer Maintenance	$0.00	LO/CS/DE
RAIL TREE TERRACE	0.09	501.59	27	1,504.77	61.24	Rehabilitation	$23,474.36	LO/CS/DE
RANDOLPH CIRCLE	0.23	1,203.81	22	2,942.65	88.28	Routine Maintenance	$1,471.33	LO/CS/DE
REINSWAY CIRCLE	0.21	1,101.05	24	2,936.15	82.24	Routine Maintenance	$1,468.07	LO/CS/DE
RIVER STREET	0.58	3,041.73	24	8,111.27	91.59	Routine Maintenance	$4,055.63	CO
ROBBINS ROAD	0.39	2,038.20	40	9,058.67	98.52	Defer Maintenance	$0.00	LO/CS/DE
ROBERT ROAD	0.13	683.29	20	1,518.42	88.24	Routine Maintenance	$759.21	LO
ROBINSON ROAD	0.70	3,701.61	25	10,282.24	87.07	Routine Maintenance	$5,141.12	LO
ROLLING MEADOW LANE	0.21	1,102.74	22	2,695.58	98.35	Defer Maintenance	$0.00	LO/CS/DE
ROME DRIVE	0.44	2,306.04	22	5,636.98	87.80	Routine Maintenance	$2,818.49	LO/CS/DE
ROOK'S WAY	0.29	1,538.64	22	3,761.13	87.60	Routine Maintenance	$1,880.56	LO
ROSE LANE	0.19	1,029.23	24	2,744.61	78.30	Preventative Maintenance	$27,995.05	LO/CS/DE
ROSEBUD LANE	0.12	623.56	23	1,593.55	59.22	Rehabilitation	$24,859.35	LO/CS/DE
ROYCE LANE	0.04	227.94	27	683.81	50.22	Rehabilitation	$10,667.44	LO/CS/DE
RUSH ROAD	0.15	775.50	23	1,981.83	93.22	Defer Maintenance	$0.00	LO/CS/DE
RUSSELLS WAY	2.61	13,765.43	27	42,134.72	75.82	Preventative Maintenance	$426,728.28	LO
RUTLAND CIRCLE	0.09	496.07	26	1,433.09	47.24	Reclamation	$49,871.59	LO/CS/DE
SALEM ROAD	0.10	528.82	28	1,645.22	82.35	Routine Maintenance	$822.61	LO
SASSAFRAS ROAD	0.29	1,553.50	27	4,660.49	54.59	Rehabilitation	$72,703.64	LO
SAWMILL DRIVE	0.26	1,381.30	28	4,297.36	34.08	Reclamation	$149,548.22	LO
SAWMILL ROAD	0.33	1,766.04	26	5,101.89	35.37	Reclamation	$177,545.72	LO
SECOND STREET	0.05	260.42	27	781.26	80.32	Routine Maintenance	$390.63	LO
SEQUOIA ROAD	0.23	1,201.94	27	3,605.83	64.24	Rehabilitation	$56,250.99	LO
SHEA STREET	0.11	579.89	12	773.19	47.88	Reclamation	$26,907.04	LO/CS/DE
SHELLY LANE	0.41	2,183.25	28	6,792.32	39.24	Reclamation	$236,372.77	LO/CS/DE
SHERLOCK LANE	0.16	844.87	22	2,065.23	74.24	Preventative Maintenance	$21,065.30	LO/CS/DE
SHERWOOD DRIVE	0.44	2,310.11	26	6,673.66	80.54	Routine Maintenance	$3,336.83	LO
SHIPLEY CIRCLE	0.32	1,694.80	22	4,142.86	60.30	Rehabilitation	$64,628.55	LO
SLEIGH ROAD	0.28	1,479.58	28	4,603.15	57.24	Rehabilitation	$71,809.08	LO
SMITH STREET	0.04	215.05	24	573.46	81.22	Routine Maintenance	$286.73	LO
SNOW DRIVE	0.34	1,779.64	25	4,943.45	84.24	Routine Maintenance	$2,471.72	LO/CS/DE
SOUTH CHELMSFORD ROAD	1.18	6,225.95	31	21,444.95	78.09	Preventative Maintenance	$218,738.49	CO
SOUTHWICK CIRCLE	0.18	933.69	18	1,867.38	57.23	Rehabilitation	$29,131.13	LO/CS/DE
SPRUCE ROAD	0.13	660.32	24	1,760.84	75.35	Preventative Maintenance	$17,960.58	LO

Name	Length (Miles)	Length (Feet)	Avg. Width	Square Yards	RSR	Overall Repair	Estimated Cost	Functional Class
ST. MARY'S DRIVE	0.40	2,127.55	30	7,091.83	79.24	Preventative Maintenance	$72,336.70	LO
STARR CIRCLE	0.23	1,202.73	23	3,073.64	68.22	Rehabilitation	$47,948.71	LO/CS/DE
STEEPLE CHASE CIRCLE	0.59	3,126.90	22	7,643.52	73.93	Preventative Maintenance	$77,963.93	LO
STERLING LANE	0.10	511.29	22	1,249.83	69.24	Rehabilitation	$19,497.38	LO/CS/DE
STEVEN CIRCLE	0.08	401.36	24	1,070.28	65.24	Rehabilitation	$16,696.42	LO/CS/DE
STONEBOLT WAY	0.07	377.33	27	1,131.99	71.27	Preventative Maintenance	$11,546.26	LO/CS/DE
STONEVIEW DRIVE	0.21	1,114.40	24	2,971.74	65.99	Rehabilitation	$46,359.14	LO
STONY BROOK ROAD	1.54	8,111.37	20	18,025.26	82.75	Routine Maintenance	$9,012.63	LO
STORY STREET	0.19	1,026.39	29	3,307.26	74.22	Preventative Maintenance	$33,734.09	LO
STRATTON HILL ROAD	0.44	2,318.26	24	6,182.04	80.66	Routine Maintenance	$3,091.02	LO
STRAWBERRY LANE	0.16	844.81	22	2,065.10	98.36	Defer Maintenance	$0.00	LO
SUNNY MEADOW LANE	0.11	601.14	24	1,603.03	60.82	Rehabilitation	$25,007.26	LO
SWANSON LANE	0.16	851.69	24	2,271.17	46.28	Reclamation	$79,036.86	LO/CS/DE
SWEDES CROSSING	0.39	2,036.07	24	5,429.53	88.04	Routine Maintenance	$2,714.76	LO
SWEETWOOD CIRCLE	0.14	760.17	22	1,858.19	65.32	Rehabilitation	$28,987.80	LO/CS/DE
SYCAMORE ROAD	0.27	1,431.71	28	4,454.21	87.05	Routine Maintenance	$2,227.11	LO
TADMUCK LANE	0.27	1,410.22	28	4,387.36	55.27	Rehabilitation	$68,442.83	LO
TADMUCK ROAD	1.73	9,136.62	25	25,622.60	88.96	Routine Maintenance	$12,828.19	CO
TALLARD ROAD	0.45	2,389.53	27	7,168.58	54.81	Rehabilitation	$111,829.89	LO
TAVERN CIRCLE	0.16	823.40	22	2,012.76	98.28	Defer Maintenance	$0.00	LO/CS/DE
TENNEY ROAD	1.27	6,718.02	16	11,943.15	82.63	Routine Maintenance	$5,971.57	LO
TERRACE DRIVE	0.09	483.92	24	1,290.45	57.30	Rehabilitation	$20,131.04	LO/CS/DE
TEXAS ROAD	0.69	3,667.49	20	8,149.98	81.96	Routine Maintenance	$4,074.99	LO
THIRD STREET	0.08	443.10	24	1,181.59	82.32	Routine Maintenance	$590.79	LO
THISTLE LANE	0.17	914.08	22	2,234.41	77.17	Preventative Maintenance	$22,791.02	LO
TIMBERLEE LANE	0.21	1,110.96	23	2,839.13	98.31	Defer Maintenance	$0.00	LO/CS/DE
TORREY TERRACE	0.12	647.80	22	1,583.50	57.23	Rehabilitation	$24,702.62	LO/CS/DE
TORRINGTON LANE	0.14	734.06	26	2,120.62	72.35	Preventative Maintenance	$21,630.33	LO
TOWER ROAD	0.11	565.50	24	1,508.00	84.35	Routine Maintenance	$754.00	LO/CS/DE
TOWN FARM ROAD	0.44	2,341.96	28	7,286.11	94.32	Defer Maintenance	$0.00	LO
TRAILS END ROAD	0.15	776.88	18	1,553.75	74.58	Preventative Maintenance	$15,848.26	LO/CS/DE
TRAILSIDE WAY	0.22	1,141.29	22	2,789.83	83.24	Routine Maintenance	$1,394.91	LO/CS/DE
TRUE BEAN WAY	0.36	1,914.55	24	5,105.46	98.40	Defer Maintenance	$0.00	LO
TYLER ROAD	0.16	828.46	22	2,025.11	82.27	Routine Maintenance	$1,012.56	LO/CS/DE
TYNGSBORO ROAD	1.86	9,843.23	28	30,623.40	63.59	Rehabilitation	$477,724.99	CO
VILLAGE VIEW ROAD	1.31	6,913.98	27	20,467.55	72.65	Preventative Maintenance	$210,362.40	LO
VILLANOVA DRIVE	0.53	2,817.01	28	8,764.03	49.91	Reclamation	$304,988.42	LO
VINE BROOK ROAD	0.62	3,251.70	26	9,393.80	68.68	Rehabilitation	$146,543.32	LO
VINEYARD ROAD	0.50	2,659.37	25	7,460.33	75.89	Preventative Maintenance	$75,348.81	LO
VOSE HILL ROAD	1.04	5,472.27	28	17,024.85	53.80	Rehabilitation	$265,587.66	LO

Name	Length (Miles)	Length (Feet)	Avg. Width	Square Yards	RSR	Overall Repair	Estimated Cost	Functional Class
VOSE ROAD	0.40	2,086.52	22	5,100.39	92.26	Defer Maintenance	$0.00	LO
WALTER CIRCLE	0.13	690.84	22	1,688.71	46.24	Reclamation	$58,767.18	LO/CS/DE
WAYNE ROAD	0.28	1,476.29	27	4,428.86	66.51	Rehabilitation	$69,090.17	LO
WEST PRESCOTT STREET	0.54	2,860.20	30	9,534.01	73.48	Preventative Maintenance	$97,246.87	CO
WEST STREET	1.30	6,865.54	25	18,604.77	97.62	Defer Maintenance	$0.00	LO
WHITNEY DRIVE	0.09	493.32	29	1,589.57	89.24	Routine Maintenance	$794.79	LO
WILLOW ROAD	0.12	634.73	20	1,410.51	69.35	Rehabilitation	$22,004.00	LO
WILSHIRE AVENUE	0.17	882.79	26	2,550.28	70.35	Preventative Maintenance	$26,012.81	LO
WILSON FARM ROAD	0.29	1,541.20	21	3,596.14	70.67	Preventative Maintenance	$36,680.59	LO
WILSON LANE	0.07	354.52	18	709.03	84.25	Routine Maintenance	$354.52	LO
WINDING WAY	0.18	950.80	28	2,958.03	76.27	Preventative Maintenance	$30,171.92	LO
WINDSOR WAY	0.10	537.31	25	1,492.54	89.22	Routine Maintenance	$746.27	LO/CS/DE
WINTERGREEN LANE	0.10	544.48	23	1,391.45	55.22	Rehabilitation	$21,706.66	LO/CS/DE
WOODBINE TERRACE	0.16	860.89	26	2,464.77	83.05	Routine Maintenance	$1,219.59	LO
WOODBURY DRIVE	0.24	1,256.93	24	3,351.83	78.24	Preventative Maintenance	$34,188.62	LO/CS/DE
WOODLAND DRIVE	0.20	1,075.46	26	3,106.90	86.23	Routine Maintenance	$1,553.45	LO/CS/DE
WOODS POND DRIVE	0.32	1,713.59	24	4,569.58	65.65	Rehabilitation	$71,285.47	LO
YORK AVENUE	0.20	1,063.29	26	3,071.72	74.35	Preventative Maintenance	$31,331.51	LO

Town of Westford, Massachusetts

Pavement Management Program

Roadways Sorted - Road Surface Rating (RSR)

Name	Length (Miles)	Length (Feet)	Avg. Width	Square Yards	RSR	Overall Repair	Estimated Cost	Functional Class
Roadway Status: Accepted								
MUSKET LANE	0.09	459.84	24	1,226.24	**20.35**	Reclamation	$42,673.23	LO/CS/DE
CARL THOMPSON ROAD	0.14	760.67	28	2,366.53	**25.32**	Reclamation	$82,355.30	LO/CS/DE
KINGS PINE ROAD	0.20	1,071.77	25	2,977.15	**29.27**	Reclamation	$103,604.82	LO/CS/DE
ALMERIA CIRCLE	0.63	3,339.24	28	10,388.74	**30.28**	Reclamation	$361,527.98	LO
APPLEWOOD DRIVE	0.17	871.40	23	2,226.90	**32.24**	Reclamation	$77,496.19	LO/CS/DE
JARVIS WAY	0.29	1,556.28	23	3,977.15	**33.24**	Reclamation	$138,404.73	LO
MAPLE STREET	0.18	974.60	18	1,949.19	**33.32**	Reclamation	$67,831.90	LO/CS/DE
SAWMILL DRIVE	0.26	1,381.30	28	4,297.36	**34.08**	Reclamation	$149,548.22	LO
SAWMILL ROAD	0.33	1,766.04	26	5,101.89	**35.37**	Reclamation	$177,545.72	LO
BROOKVIEW DRIVE	0.30	1,607.97	28	5,002.57	**36.56**	Reclamation	$174,089.35	LO
CAROLINA LANE	0.16	822.37	28	2,558.47	**38.30**	Reclamation	$89,034.77	LO/CS/DE
SHELLY LANE	0.41	2,183.25	28	6,792.32	**39.24**	Reclamation	$236,372.77	LO/CS/DE
GRANADA DRIVE	0.11	593.79	28	1,847.33	**39.28**	Reclamation	$64,287.15	LO/CS/DE
HEYWOOD ROAD	0.37	1,950.66	26	5,635.25	**39.30**	Reclamation	$196,106.67	LO
OLD HOMESTEAD ROAD	0.56	2,953.81	26	8,533.22	**39.36**	Reclamation	$296,956.03	LO
CASTLE ROAD	0.22	1,171.15	26	3,383.32	**40.16**	Reclamation	$117,739.70	LO/CS/DE
BOBOLINK ROAD	0.18	933.29	30	3,110.97	**40.30**	Reclamation	$108,261.86	LO/CS/DE
BLACK BEAR LANE	0.15	808.64	24	2,156.38	**42.24**	Reclamation	$75,041.88	LO/CS/DE
HIDDEN VALLEY ROAD	0.30	1,594.39	26	4,606.03	**43.12**	Reclamation	$160,289.75	LO
ALLISON DRIVE	0.08	403.96	28	1,256.76	**43.28**	Reclamation	$43,735.25	LO/CS/DE
MORNING GLORY CIRCLE	0.28	1,461.82	24	3,898.17	**43.28**	Reclamation	$135,656.47	LO/CS/DE
ABBY ROAD	0.23	1,227.76	23	3,137.62	**44.24**	Reclamation	$109,189.11	LO/CS/DE
BLUE HERON DRIVE	0.14	740.24	22	1,809.47	**44.30**	Reclamation	$62,969.64	LO/CS/DE
CHICORY ROAD	0.85	4,505.09	32	14,491.55	**44.43**	Reclamation	$563,236.21	LO
CURREN DRIVE	0.19	1,017.61	22	2,487.50	**45.88**	Reclamation	$86,565.11	LO/CS/DE
WALTER CIRCLE	0.13	690.84	22	1,688.71	**46.24**	Reclamation	$58,767.18	LO/CS/DE
SWANSON LANE	0.16	851.69	24	2,271.17	**46.28**	Reclamation	$79,036.86	LO/CS/DE
BEAVER DAM DRIVE	0.45	2,396.39	33	8,649.46	**46.35**	Reclamation	$302,690.14	LO
PATRIOT LANE	0.39	2,046.93	24	5,458.47	**47.04**	Reclamation	$189,954.76	LO
RUTLAND CIRCLE	0.09	496.07	26	1,433.09	**47.24**	Reclamation	$49,871.59	LO/CS/DE
SHEA STREET	0.11	579.89	12	773.19	**47.88**	Reclamation	$26,907.04	LO/CS/DE
EAGLES NEST ROAD	0.18	956.05	22	2,337.01	**48.30**	Reclamation	$81,327.90	LO/CS/DE
LONG MEADOW ROAD	0.34	1,787.35	28	5,560.66	**48.32**	Reclamation	$193,510.88	LO

Name	Length (Miles)	Length (Feet)	Avg. Width	Square Yards	RSR	Overall Repair	Estimated Cost	Functional Class
FLETCHER ROAD	0.60	3,151.37	26	9,103.97	**48.39**	Reclamation	$316,818.15	LO
ELLIOT ROAD	0.16	863.40	15	1,439.00	**48.74**	Reclamation	$50,077.22	LO/CS/DE
VILLANOVA DRIVE	0.53	2,817.01	28	8,764.03	**49.91**	Reclamation	$304,988.42	LO
ROYCE LANE	0.04	227.94	27	683.81	**50.22**	Rehabilitation	$10,667.44	LO/CS/DE
CROCKER DRIVE	0.21	1,107.55	24	2,953.46	**50.30**	Rehabilitation	$46,073.95	LO/CS/DE
MARIE ANNE DRIVE	0.16	836.78	24	2,231.42	**50.30**	Rehabilitation	$34,810.19	LO/CS/DE
MAGNOLIA DRIVE	0.78	4,124.04	28	12,830.33	**51.08**	Rehabilitation	$200,153.21	LO
PERHAM CIRCLE	0.19	993.41	23	2,538.72	**51.27**	Rehabilitation	$39,603.99	LO/CS/DE
CROWN ROAD	0.63	3,308.26	24	8,822.03	**51.40**	Rehabilitation	$137,623.68	LO
HEATHER DRIVE	0.47	2,479.98	27	7,439.94	**51.41**	Rehabilitation	$116,063.10	LO
CHIPPEWA ROAD	0.59	3,138.48	27	9,415.44	**51.76**	Rehabilitation	$146,880.88	LO
PHILLIPS DRIVE	0.64	3,396.00	26	9,810.67	**53.27**	Rehabilitation	$153,046.39	LO
VOSE HILL ROAD	1.04	5,472.27	28	17,024.85	**53.80**	Rehabilitation	$265,587.66	LO
SASSAFRAS ROAD	0.29	1,553.50	27	4,660.49	**54.59**	Rehabilitation	$72,703.64	LO
TALLARD ROAD	0.45	2,389.53	27	7,168.58	**54.81**	Rehabilitation	$111,829.89	LO
WINTERGREEN LANE	0.10	544.48	23	1,391.45	**55.22**	Rehabilitation	$21,706.66	LO/CS/DE
TADMUCK LANE	0.27	1,410.22	28	4,387.36	**55.27**	Rehabilitation	$68,442.83	LO
INDIGO LANE	0.10	508.08	23	1,298.42	**56.22**	Rehabilitation	$20,255.38	LO/CS/DE
KAYLA DRIVE	0.21	1,087.75	24	2,900.68	**56.27**	Rehabilitation	$45,250.61	LO/CS/DE
LEDGEWOOD DRIVE	0.20	1,079.50	23	2,758.72	**56.28**	Rehabilitation	$43,036.01	LO/CS/DE
CREST DRIVE	0.22	1,173.96	26	3,391.45	**56.30**	Rehabilitation	$52,906.58	LO
COLONIAL DRIVE	0.80	4,238.94	27	12,716.83	**56.48**	Rehabilitation	$198,382.51	LO
LAKESIDE TERRACE	1.06	5,613.17	24	14,968.46	**56.56**	Rehabilitation	$233,507.98	LO
HONEYSUCKLE ROAD	0.37	1,967.80	27	5,903.39	**56.97**	Rehabilitation	$92,092.96	LO
TORREY TERRACE	0.12	647.80	22	1,583.50	**57.23**	Rehabilitation	$24,702.62	LO/CS/DE
SOUTHWICK CIRCLE	0.18	933.69	18	1,867.38	**57.23**	Rehabilitation	$29,131.13	LO/CS/DE
SLEIGH ROAD	0.28	1,479.58	28	4,603.15	**57.24**	Rehabilitation	$71,809.08	LO
DANLEY DRIVE	0.20	1,029.66	23	2,631.35	**57.27**	Rehabilitation	$41,049.01	LO/CS/DE
TERRACE DRIVE	0.09	483.92	24	1,290.45	**57.30**	Rehabilitation	$20,131.04	LO/CS/DE
PRIMROSE LANE	0.18	958.39	22	2,342.74	**58.22**	Rehabilitation	$36,546.72	LO/CS/DE
ATWATER DRIVE	0.17	891.97	22	2,180.38	**58.24**	Rehabilitation	$34,013.97	LO/CS/DE
JESTER ROAD	0.08	406.20	26	1,173.47	**58.27**	Rehabilitation	$18,306.14	LO/CS/DE
BLACKTHORN ROAD	0.09	453.72	28	1,411.56	**58.30**	Rehabilitation	$22,020.38	LO
HEARTHSTONE ROAD	0.24	1,288.43	25	3,750.90	**58.47**	Rehabilitation	$54,715.26	LO
BUCKBOARD DRIVE	1.06	5,577.64	27	16,732.93	**58.50**	Rehabilitation	$261,033.69	LO
ROSEBUD LANE	0.12	623.56	23	1,593.55	**59.22**	Rehabilitation	$24,859.35	LO/CS/DE
ASSABET ROAD	0.18	924.98	26	2,672.17	**59.24**	Rehabilitation	$41,685.91	LO/CS/DE
GOOSENECK LANE	0.17	872.37	24	2,326.31	**59.30**	Rehabilitation	$36,290.47	LO/CS/DE
DANA DRIVE	0.45	2,390.31	28	7,436.53	**59.81**	Rehabilitation	$116,009.93	LO
CUTTER LANE	0.28	1,462.02	23	3,736.28	**59.95**	Rehabilitation	$58,286.02	LO

Name	Length (Miles)	Length (Feet)	Avg. Width	Square Yards	RSR	Overall Repair	Estimated Cost	Functional Class
NAGOG LANE	0.10	532.04	27	1,596.13	**60.24**	Rehabilitation	$24,899.63	LO/CS/DE
NONSET LANE	0.10	530.15	29	1,708.28	**60.24**	Rehabilitation	$26,649.09	LO/CS/DE
COBBLER ROAD	0.14	729.76	28	2,270.38	**60.27**	Rehabilitation	$35,417.90	LO
BOUTWELL HILL ROAD	0.27	1,434.55	24	3,825.46	**60.28**	Rehabilitation	$59,677.25	LO/CS/DE
SHIPLEY CIRCLE	0.32	1,694.80	22	4,142.86	**60.30**	Rehabilitation	$64,628.55	LO
BUTTERFIELD LANE	0.49	2,586.71	24	6,897.89	**60.41**	Rehabilitation	$107,607.11	LO
FAIRVIEW DRIVE	0.33	1,757.96	27	5,273.88	**60.48**	Rehabilitation	$82,272.46	LO
SUNNY MEADOW LANE	0.11	601.14	24	1,603.03	**60.82**	Rehabilitation	$25,007.26	LO
RAIL TREE TERRACE	0.09	501.59	27	1,504.77	**61.24**	Rehabilitation	$23,474.36	LO/CS/DE
JACK RABBIT LANE	0.14	732.66	23	1,872.35	**61.30**	Rehabilitation	$29,208.73	LO/CS/DE
JONAS ROAD	0.08	426.50	20	947.78	**61.35**	Rehabilitation	$14,785.31	LO/CS/DE
ASHLEY PLACE	0.25	1,301.94	22	3,182.52	**61.65**	Rehabilitation	$49,647.34	LO
PRESERVATION WAY	0.52	2,731.27	23	6,979.91	**61.93**	Rehabilitation	$108,886.54	LO
BLAKES HILL ROAD	0.64	3,390.08	28	10,546.92	**62.22**	Rehabilitation	$164,531.89	LO
KYLEMORE DRIVE	0.48	2,558.58	24	6,822.87	**62.28**	Rehabilitation	$106,436.84	LO
FAWN ROAD	0.11	579.20	22	1,415.83	**62.30**	Rehabilitation	$22,086.97	LO/CS/DE
LORDEN DRIVE	0.14	749.43	24	1,998.48	**62.30**	Rehabilitation	$31,176.29	LO/CS/DE
MEADOW LANE	0.44	2,345.25	23	5,993.42	**62.32**	Rehabilitation	$93,497.42	LO
NUTTING LANE	0.10	535.52	26	1,547.06	**63.30**	Rehabilitation	$24,134.14	LO/CS/DE
TYNGSBORO ROAD	1.86	9,843.23	28	30,623.40	**63.59**	Rehabilitation	$477,724.99	CO
BEAR HILL TERRACE	0.13	671.95	28	2,090.51	**64.24**	Rehabilitation	$32,611.96	LO/CS/DE
EQUESTRIAN LANE	0.20	1,065.86	29	3,434.42	**64.24**	Rehabilitation	$53,577.02	LO/CS/DE
SEQUOIA ROAD	0.23	1,201.94	27	3,605.83	**64.24**	Rehabilitation	$56,250.99	LO
JOYCE CIRCLE	0.16	823.32	22	2,012.55	**64.32**	Rehabilitation	$31,395.85	LO/CS/DE
KEYES ROAD	1.78	9,420.88	26	27,215.89	**64.58**	Rehabilitation	$424,567.82	LO
CHANDLER ROAD	0.39	2,056.18	29	6,625.45	**64.89**	Rehabilitation	$103,357.09	LO
MOORE AVENUE	0.09	464.87	20	1,033.04	**65.04**	Rehabilitation	$16,115.46	LO
BOSTON ROAD	0.56	2,964.76	30	9,882.53	**65.20**	Rehabilitation	$154,167.49	CO
STEVEN CIRCLE	0.08	401.36	24	1,070.28	**65.24**	Rehabilitation	$16,696.42	LO/CS/DE
CALDWELL DRIVE	0.58	3,076.92	22	7,521.36	**65.27**	Rehabilitation	$117,333.23	LO
HAYWAGON CIRCLE	0.12	647.18	23	1,653.90	**65.27**	Rehabilitation	$25,800.86	LO/CS/DE
SWEETWOOD CIRCLE	0.14	760.17	22	1,858.19	**65.32**	Rehabilitation	$28,987.80	LO/CS/DE
WOODS POND DRIVE	0.32	1,713.59	24	4,569.58	**65.65**	Rehabilitation	$71,285.47	LO
STONEVIEW DRIVE	0.21	1,114.40	24	2,971.74	**65.99**	Rehabilitation	$46,359.14	LO
OLD BEAVER BROOK ROAD	0.12	628.34	23	1,605.75	**66.23**	Rehabilitation	$25,049.75	LO
WAYNE ROAD	0.28	1,476.29	27	4,428.86	**66.51**	Rehabilitation	$69,090.17	LO
BUTTERNUT ROAD	0.33	1,727.77	28	5,375.29	**66.70**	Rehabilitation	$83,854.55	LO
BLUE BROOK LANE	0.07	344.40	22	841.86	**67.27**	Rehabilitation	$13,132.96	LO/CS/DE
HOLLY LANE	0.23	1,197.71	28	3,726.21	**67.30**	Rehabilitation	$58,128.93	LO
FISHER WAY	0.35	1,859.28	24	4,958.09	**67.32**	Rehabilitation	$77,346.14	LO

Name	Length (Miles)	Length (Feet)	Avg. Width	Square Yards	RSR	Overall Repair	Estimated Cost	Functional Class
LANDMARK ROAD	0.36	1,906.67	27	5,720.01	**67.51**	Rehabilitation	$89,232.21	LO
NORTH MAIN STREET	0.93	4,909.50	30	16,365.01	**67.62**	Rehabilitation	$255,294.14	CO
CARVER CIRCLE	0.04	214.58	24	572.22	**67.88**	Rehabilitation	$8,926.58	LO/CS/DE
DUTCHMAN LANE	0.07	368.65	27	1,105.94	**68.22**	Rehabilitation	$17,252.72	LO/CS/DE
STARR CIRCLE	0.23	1,202.73	23	3,073.64	**68.22**	Rehabilitation	$47,948.71	LO/CS/DE
CARRIAGE WAY	0.10	536.12	23	1,370.09	**68.27**	Rehabilitation	$21,373.42	LO/CS/DE
DANIEL DRIVE	0.23	1,211.46	22	2,961.34	**68.31**	Rehabilitation	$46,196.90	LO/CS/DE
GREENBRIER DRIVE	0.22	1,141.27	22	2,789.78	**68.47**	Rehabilitation	$43,520.62	LO
VINE BROOK ROAD	0.62	3,251.70	26	9,393.80	**68.68**	Rehabilitation	$146,543.32	LO
EAST PRESCOTT STREET	0.81	4,262.46	29	14,054.88	**69.14**	Rehabilitation	$217,426.11	CO
STERLING LANE	0.10	511.29	22	1,249.83	**69.24**	Rehabilitation	$19,497.38	LO/CS/DE
BLACKSMITH DRIVE	0.22	1,173.66	24	3,129.76	**69.30**	Rehabilitation	$48,824.31	LO/CS/DE
CHESAPEAKE DRIVE	0.15	781.83	24	2,084.89	**69.30**	Rehabilitation	$32,524.23	LO/CS/DE
WILLOW ROAD	0.12	634.73	20	1,410.51	**69.35**	Rehabilitation	$22,004.00	LO
LANES END	0.34	1,772.39	24	4,726.38	**69.56**	Rehabilitation	$73,731.51	LO
CASIE LANE	0.30	1,591.11	23	4,066.18	**69.60**	Rehabilitation	$63,432.39	LO
OLD CONCORD ROAD	0.06	296.76	18	593.51	**69.88**	Rehabilitation	$9,258.80	LO/CS/DE
ALCORN CROSSING	0.42	2,198.49	23	5,618.37	**70.22**	Preventative Maintenance	$57,307.36	LO/CS/DE
MAURA CIRCLE	0.05	246.22	24	656.59	**70.31**	Preventative Maintenance	$6,697.22	LO/CS/DE
GRASSY LANE	0.16	851.05	22	2,080.35	**70.35**	Preventative Maintenance	$21,219.57	LO
WILSHIRE AVENUE	0.17	882.79	26	2,550.28	**70.35**	Preventative Maintenance	$26,012.81	LO
WILSON FARM ROAD	0.29	1,541.20	21	3,596.14	**70.67**	Preventative Maintenance	$36,680.59	LO
BRIARWOOD DRIVE	0.26	1,376.17	22	3,363.97	**71.27**	Preventative Maintenance	$34,312.46	LO/CS/DE
DREW CROSSING	0.32	1,686.68	25	4,685.23	**71.27**	Preventative Maintenance	$47,789.31	LO/CS/DE
STONEBOLT WAY	0.07	377.33	27	1,131.99	**71.27**	Preventative Maintenance	$11,546.26	LO/CS/DE
NORTH HILL ROAD	0.59	3,109.92	27	9,329.75	**71.29**	Preventative Maintenance	$95,163.43	LO
BIRCHWOOD DRIVE	0.17	879.29	22	2,149.37	**71.69**	Preventative Maintenance	$21,923.61	LO
ANNE TERESA WAY	0.29	1,545.89	22	3,778.84	**72.16**	Preventative Maintenance	$38,544.16	LO
HUTCHINS WAY	0.30	1,578.45	23	4,033.81	**72.22**	Preventative Maintenance	$41,144.91	LO/CS/DE
PARKER CIRCLE	0.08	397.95	23	1,016.98	**72.24**	Preventative Maintenance	$10,373.24	LO/CS/DE
MARK VINCENT DRIVE	0.45	2,379.75	27	7,139.25	**72.25**	Preventative Maintenance	$72,820.36	LO
MAKEPEACE ROAD	0.29	1,525.80	40	6,781.32	**72.27**	Preventative Maintenance	$69,169.45	CO
LYNWOOD LANE	0.19	1,020.36	24	2,720.96	**72.30**	Preventative Maintenance	$27,753.76	LO/CS/DE
TORRINGTON LANE	0.14	734.06	26	2,120.62	**72.35**	Preventative Maintenance	$21,630.33	LO
CHERRY LANE	0.29	1,548.63	27	4,725.70	**72.48**	Preventative Maintenance	$47,973.26	LO
VILLAGE VIEW ROAD	1.31	6,913.98	27	20,467.55	**72.65**	Preventative Maintenance	$210,362.40	LO
CHURCH STREET	0.21	1,132.16	21	2,641.70	**72.65**	Preventative Maintenance	$26,945.31	LO
FERNWOOD DRIVE	0.25	1,326.58	24	3,537.55	**72.78**	Preventative Maintenance	$36,083.02	LO
DORIS ROAD	0.12	615.28	22	1,504.01	**72.83**	Preventative Maintenance	$15,340.90	LO/CS/DE
HAWTHORNE AVENUE	0.25	1,345.96	26	3,888.32	**73.01**	Preventative Maintenance	$39,660.82	LO

Name	Length (Miles)	Length (Feet)	Avg. Width	Square Yards	RSR	Overall Repair	Estimated Cost	Functional Class
JUNEBERRY LANE	0.19	983.63	22	2,404.42	**73.22**	Preventative Maintenance	$24,525.13	LO/CS/DE
ORCHARD STREET	0.30	1,559.71	26	4,505.84	**73.22**	Preventative Maintenance	$45,959.59	LO/CS/DE
PARK VIEW CIRCLE	0.09	476.13	23	1,216.78	**73.22**	Preventative Maintenance	$12,411.19	LO/CS/DE
LINE ROAD	0.11	556.35	16	989.06	**73.27**	Preventative Maintenance	$10,088.45	LO/CS/DE
EVERGREEN CIRCLE	0.15	771.46	24	2,057.22	**73.28**	Preventative Maintenance	$20,983.65	LO/CS/DE
PINE STREET	0.31	1,630.75	26	4,711.06	**73.31**	Preventative Maintenance	$48,052.81	CO
NORTH STREET	0.84	4,411.77	28	13,725.50	**73.45**	Preventative Maintenance	$140,000.05	CO
WEST PRESCOTT STREET	0.54	2,860.20	30	9,534.01	**73.48**	Preventative Maintenance	$97,246.87	CO
NABNASSET STREET	0.43	2,257.19	26	6,521.19	**73.67**	Preventative Maintenance	$66,515.67	LO
NEWPORT DRIVE	0.69	3,621.71	25	9,744.76	**73.75**	Preventative Maintenance	$102,615.06	LO
STEEPLE CHASE CIRCLE	0.59	3,126.90	22	7,643.52	**73.93**	Preventative Maintenance	$77,963.93	LO
LINCOLN AVENUE	0.07	376.92	23	963.23	**74.22**	Preventative Maintenance	$9,824.99	LO
STORY STREET	0.19	1,026.39	29	3,307.26	**74.22**	Preventative Maintenance	$33,734.09	LO
SHERLOCK LANE	0.16	844.87	22	2,065.23	**74.24**	Preventative Maintenance	$21,065.30	LO/CS/DE
YORK AVENUE	0.20	1,063.29	26	3,071.72	**74.35**	Preventative Maintenance	$31,331.51	LO
FARMER WAY	0.62	3,259.25	24	8,691.34	**74.48**	Preventative Maintenance	$88,651.66	LO
TRAILS END ROAD	0.15	776.88	18	1,553.75	**74.58**	Preventative Maintenance	$15,848.26	LO/CS/DE
PIERCE AVENUE	0.58	3,078.32	28	9,576.98	**75.28**	Preventative Maintenance	$97,685.23	LO
ALLIE LANE	0.15	790.19	24	2,107.18	**75.30**	Preventative Maintenance	$21,493.26	LO
CHURCHILL COURT	0.17	886.69	24	2,364.51	**75.30**	Preventative Maintenance	$24,117.99	LO/CS/DE
SPRUCE ROAD	0.13	660.32	24	1,760.84	**75.35**	Preventative Maintenance	$17,960.58	LO
PINE HILL ROAD	0.63	3,346.81	23	8,552.96	**75.54**	Preventative Maintenance	$87,240.22	LO
COUNTRY ROAD	0.62	3,261.23	28	10,146.04	**75.66**	Preventative Maintenance	$103,489.58	LO
RUSSELLS WAY	2.61	13,765.43	27	42,134.72	**75.82**	Preventative Maintenance	$426,728.28	LO
VINEYARD ROAD	0.50	2,659.37	25	7,460.33	**75.89**	Preventative Maintenance	$75,348.81	LO
MAY ROAD	0.19	987.83	28	3,073.24	**76.22**	Preventative Maintenance	$31,347.10	LO
BRIDGE STREET	0.55	2,899.30	19	6,120.74	**76.27**	Preventative Maintenance	$62,431.58	CO
WINDING WAY	0.18	950.80	28	2,958.03	**76.27**	Preventative Maintenance	$30,171.92	LO
LINKS ROAD	0.16	834.90	21	1,948.10	**76.35**	Preventative Maintenance	$19,870.62	LO/CS/DE
JENNIFER DRIVE	0.21	1,119.82	22	2,737.33	**76.59**	Preventative Maintenance	$27,920.81	LO
OAK HILL ROAD	1.06	5,617.92	24	14,981.11	**76.76**	Preventative Maintenance	$152,807.32	CO
GROTON ROAD	4.76	25,117.82	24	66,980.86	**77.14**	Preventative Maintenance	$683,204.74	AR
THISTLE LANE	0.17	914.08	22	2,234.41	**77.17**	Preventative Maintenance	$22,791.02	LO
HILL STREET	0.11	582.46	18	1,164.92	**77.22**	Preventative Maintenance	$11,882.19	LO/CS/DE
HUMISTON CIRCLE	0.17	901.19	22	2,202.91	**77.23**	Preventative Maintenance	$22,469.70	LO/CS/DE
CONNELL DRIVE	0.20	1,075.87	26	3,108.06	**77.24**	Preventative Maintenance	$31,702.25	LO
AUTUMN LEAF LANE	0.10	525.20	21	1,225.46	**77.24**	Preventative Maintenance	$12,499.68	LO/CS/DE
GOULD ROAD	0.58	3,063.19	24	8,168.50	**77.30**	Preventative Maintenance	$83,318.68	LO
BROOKSIDE ROAD	0.68	3,605.54	27	10,619.95	**77.32**	Preventative Maintenance	$108,286.42	CO
MAIN STREET	2.88	15,200.66	29	49,080.01	**77.40**	Preventative Maintenance	$502,056.22	CO

Name	Length (Miles)	Length (Feet)	Avg. Width	Square Yards	RSR	Overall Repair	Estimated Cost	Functional Class
ABBOT STREET	0.29	1,517.92	31	5,228.39	**77.75**	Preventative Maintenance	$53,329.56	LO
SOUTH CHELMSFORD ROAD	1.18	6,225.95	31	21,444.95	**78.09**	Preventative Maintenance	$218,738.49	CO
BANBURY DRIVE	0.58	3,036.79	26	8,772.94	**78.12**	Preventative Maintenance	$89,483.96	LO
ELM STREET EXTENSION	0.06	301.33	23	770.07	**78.22**	Preventative Maintenance	$7,854.67	LO/CS/DE
WOODBURY DRIVE	0.24	1,256.93	24	3,351.83	**78.24**	Preventative Maintenance	$34,188.62	LO/CS/DE
CHRISTY LANE	0.12	655.75	23	1,675.81	**78.27**	Preventative Maintenance	$17,093.29	LO/CS/DE
FRANCES HILL ROAD	0.30	1,575.51	20	3,501.14	**78.28**	Preventative Maintenance	$35,711.62	LO
ROSE LANE	0.19	1,029.23	24	2,744.61	**78.30**	Preventative Maintenance	$27,995.05	LO/CS/DE
OLD TADMUCK ROAD	0.13	709.03	20	1,575.62	**78.36**	Preventative Maintenance	$16,071.34	LO/CS/DE
ELM STREET	0.11	594.89	23	1,520.28	**79.22**	Preventative Maintenance	$15,506.85	LO
JESSICA CIRCLE	0.11	561.27	27	1,683.80	**79.22**	Preventative Maintenance	$17,174.78	LO/CS/DE
BRIAN DRIVE	0.13	687.88	26	1,987.20	**79.23**	Preventative Maintenance	$20,269.43	LO/CS/DE
FIRST STREET	0.13	680.59	23	1,739.29	**79.23**	Preventative Maintenance	$17,740.75	LO
ST. MARY'S DRIVE	0.40	2,127.55	30	7,091.83	**79.24**	Preventative Maintenance	$72,336.70	LO
BAYBERRY ROAD	0.37	1,952.17	28	6,073.41	**79.28**	Preventative Maintenance	$61,948.79	LO/CS/DE
POND VIEW CIRCLE	0.13	711.48	24	1,897.27	**79.30**	Preventative Maintenance	$19,352.19	LO
BETTY LANE	0.12	658.42	27	1,975.26	**79.32**	Preventative Maintenance	$20,147.64	LO/CS/DE
HOWARD ROAD	0.27	1,419.32	32	5,046.48	**79.41**	Preventative Maintenance	$51,474.09	LO
LOON WAY	0.16	853.49	22	2,086.30	**79.87**	Preventative Maintenance	$21,280.23	LO/CS/DE
MISTY LANE	0.70	3,703.90	28	11,523.25	**80.09**	Routine Maintenance	$5,761.62	LO
HAYRICK LANE	0.21	1,095.70	19	2,313.14	**80.24**	Routine Maintenance	$1,156.57	LO/CS/DE
LASALLETTE ROAD	0.24	1,286.16	34	4,858.81	**80.24**	Routine Maintenance	$2,429.40	LO
SECOND STREET	0.05	260.42	27	781.26	**80.32**	Routine Maintenance	$390.63	LO
BEECH ROAD	0.12	647.31	21	1,510.39	**80.35**	Routine Maintenance	$755.19	LO
EMERSON ROAD	0.16	834.68	19	1,762.09	**80.35**	Routine Maintenance	$881.05	LO/CS/DE
SHERWOOD DRIVE	0.44	2,310.11	26	6,673.66	**80.54**	Routine Maintenance	$3,336.83	LO
LAKE SHORE DRIVE NORTH	0.46	2,418.48	19	5,105.69	**80.60**	Routine Maintenance	$2,552.84	LO
STRATTON HILL ROAD	0.44	2,318.26	24	6,182.04	**80.66**	Routine Maintenance	$3,091.02	LO
BROADWAY STREET	0.45	2,383.00	32	8,472.90	**80.69**	Routine Maintenance	$4,236.45	LO
MITCHELL WAY	0.22	1,149.78	24	3,066.08	**80.88**	Routine Maintenance	$1,533.04	LO
CONCORD ROAD	3.57	18,829.76	27	54,585.42	**80.89**	Routine Maintenance	$28,095.20	CO
HYACINTH DRIVE	0.36	1,886.06	26	5,448.62	**81.07**	Routine Maintenance	$2,724.31	LO
LONG SOUGHT FOR POND ROAD	0.27	1,430.07	16	2,542.35	**81.17**	Routine Maintenance	$1,271.18	LO
OAK ROAD	0.31	1,645.23	22	4,021.67	**81.17**	Routine Maintenance	$2,010.84	LO
APRIL LANE	0.37	1,933.83	26	5,586.63	**81.17**	Routine Maintenance	$2,793.32	LO
SMITH STREET	0.04	215.05	24	573.46	**81.22**	Routine Maintenance	$286.73	LO
MILLSTONE HILL ROAD	0.52	2,734.92	18	5,469.84	**81.30**	Routine Maintenance	$2,734.92	LO
FOURTH STREET	0.12	646.63	20	1,436.96	**81.52**	Routine Maintenance	$718.48	LO
FIELDSTONE DRIVE	0.39	2,039.88	27	5,835.68	**81.61**	Routine Maintenance	$3,097.60	LO/CS/DE
POLLEY ROAD	0.57	3,015.53	20	6,701.18	**81.82**	Routine Maintenance	$3,350.59	LO

Name	Length (Miles)	Length (Feet)	Avg. Width	Square Yards	RSR	Overall Repair	Estimated Cost	Functional Class
TEXAS ROAD	0.69	3,667.49	20	8,149.98	**81.96**	Routine Maintenance	$4,074.99	LO
KINGS ROAD	0.10	512.69	26	1,481.10	**82.24**	Routine Maintenance	$740.55	LO
MELISSA DRIVE	0.13	710.97	27	2,132.90	**82.24**	Routine Maintenance	$1,066.45	LO
JEFFERSON ROAD	0.27	1,439.86	27	4,319.58	**82.24**	Routine Maintenance	$2,159.79	LO/CS/DE
REINSWAY CIRCLE	0.21	1,101.05	24	2,936.15	**82.24**	Routine Maintenance	$1,468.07	LO/CS/DE
TYLER ROAD	0.16	828.46	22	2,025.11	**82.27**	Routine Maintenance	$1,012.56	LO/CS/DE
BLUE RIDGE ROAD	0.29	1,539.14	25	4,275.40	**82.31**	Routine Maintenance	$2,137.70	LO
THIRD STREET	0.08	443.10	24	1,181.59	**82.32**	Routine Maintenance	$590.79	LO
SALEM ROAD	0.10	528.82	28	1,645.22	**82.35**	Routine Maintenance	$822.61	LO
TENNEY ROAD	1.27	6,718.02	16	11,943.15	**82.63**	Routine Maintenance	$5,971.57	LO
MYRTLE AVENUE	0.27	1,438.66	26	4,156.12	**82.71**	Routine Maintenance	$2,078.06	LO
STONY BROOK ROAD	1.54	8,111.37	20	18,025.26	**82.75**	Routine Maintenance	$9,012.63	LO
JO-JO LANE	0.09	473.10	21	1,103.91	**82.87**	Routine Maintenance	$551.95	LO
BALDWIN ROAD	0.36	1,894.02	22	4,629.82	**83.02**	Routine Maintenance	$2,314.91	LO
CROSS STREET	0.10	527.98	28	1,642.62	**83.03**	Routine Maintenance	$821.31	LO
PERSHING STREET	0.13	706.05	24	1,882.79	**83.03**	Routine Maintenance	$941.40	LO
WOODBINE TERRACE	0.16	860.89	26	2,464.77	**83.05**	Routine Maintenance	$1,219.59	LO
HUNT ROAD	0.37	1,955.31	21	4,353.00	**83.06**	Routine Maintenance	$2,281.19	LO
MOORE ROAD	0.24	1,246.22	22	3,046.32	**83.14**	Routine Maintenance	$1,523.16	CO
TRAILSIDE WAY	0.22	1,141.29	22	2,789.83	**83.24**	Routine Maintenance	$1,394.91	LO/CS/DE
LINDSEY LANE	0.12	651.04	24	1,736.10	**83.30**	Routine Maintenance	$868.05	LO/CS/DE
COOLIDGE STREET	0.09	453.37	23	1,158.61	**84.22**	Routine Maintenance	$579.31	LO/CS/DE
SNOW DRIVE	0.34	1,779.64	25	4,943.45	**84.24**	Routine Maintenance	$2,471.72	LO/CS/DE
WILSON LANE	0.07	354.52	18	709.03	**84.25**	Routine Maintenance	$354.52	LO
HILLSIDE AVENUE	0.36	1,888.01	23	4,824.92	**84.31**	Routine Maintenance	$2,412.46	LO
CAMP ROAD	0.05	248.62	18	497.24	**84.35**	Routine Maintenance	$248.62	LO/CS/DE
TOWER ROAD	0.11	565.50	24	1,508.00	**84.35**	Routine Maintenance	$754.00	LO/CS/DE
HEMLOCK ROAD	0.20	1,029.79	21	2,402.83	**84.37**	Routine Maintenance	$1,201.42	LO
GASSETT ROAD	0.21	1,114.99	26	3,221.07	**84.67**	Routine Maintenance	$1,610.54	LO
CHAMBERLAIN ROAD	1.45	7,669.96	24	20,453.22	**84.89**	Routine Maintenance	$10,226.61	LO
DEPOT STREET	2.75	14,538.36	28	45,230.44	**84.92**	Routine Maintenance	$22,615.22	CO
COLD SPRING ROAD	1.99	10,515.78	26	30,124.95	**84.94**	Routine Maintenance	$15,136.35	CO
CRAIG CIRCLE	0.22	1,185.36	26	3,424.37	**85.24**	Routine Maintenance	$1,712.18	LO
LINCOLN STREET	0.10	545.68	36	2,182.73	**85.35**	Routine Maintenance	$1,091.36	LO
PINE TREE TRAIL	0.16	855.29	23	2,185.75	**85.35**	Routine Maintenance	$1,092.87	LO
MAPLE ROAD	0.39	2,073.22	23	5,158.38	**85.57**	Routine Maintenance	$2,620.32	LO/CS/DE
PLAIN ROAD	1.85	9,746.47	26	28,156.47	**85.62**	Routine Maintenance	$14,078.24	CO
WOODLAND DRIVE	0.20	1,075.46	26	3,106.90	**86.23**	Routine Maintenance	$1,553.45	LO/CS/DE
ELDERBERRY WAY	0.26	1,367.66	23	3,495.14	**86.24**	Routine Maintenance	$1,747.57	LO/CS/DE
CANTER CIRCLE	0.06	327.56	24	873.49	**86.24**	Routine Maintenance	$436.75	LO/CS/DE

Name	Length (Miles)	Length (Feet)	Avg. Width	Square Yards	RSR	Overall Repair	Estimated Cost	Functional Class
BIRCH ROAD	0.41	2,165.84	23	5,587.62	**86.34**	Routine Maintenance	$2,737.38	LO
CROSS ROAD	0.11	583.10	21	1,346.55	**86.57**	Routine Maintenance	$680.29	LO
LAKE SHORE DRIVE SOUTH	0.47	2,468.03	19	5,210.29	**86.85**	Routine Maintenance	$2,605.15	LO/CS/DE
SYCAMORE ROAD	0.27	1,431.71	28	4,454.21	**87.05**	Routine Maintenance	$2,227.11	LO
ROBINSON ROAD	0.70	3,701.61	25	10,282.24	**87.07**	Routine Maintenance	$5,141.12	LO
DRAWBRIDGE ROAD	0.34	1,821.32	28	5,666.34	**87.27**	Routine Maintenance	$2,833.17	LO
ELM ROAD	0.49	2,588.54	28	8,053.23	**87.54**	Routine Maintenance	$4,026.61	LO
ROOK'S WAY	0.29	1,538.64	22	3,761.13	**87.60**	Routine Maintenance	$1,880.56	LO
ROME DRIVE	0.44	2,306.04	22	5,636.98	**87.80**	Routine Maintenance	$2,818.49	LO/CS/DE
SWEDES CROSSING	0.39	2,036.07	24	5,429.53	**88.04**	Routine Maintenance	$2,714.76	LO
CHRISTOPHER ROAD	0.33	1,716.78	26	4,959.59	**88.19**	Routine Maintenance	$2,479.79	LO
ROBERT ROAD	0.13	683.29	20	1,518.42	**88.24**	Routine Maintenance	$759.21	LO
RANDOLPH CIRCLE	0.23	1,203.81	22	2,942.65	**88.28**	Routine Maintenance	$1,471.33	LO/CS/DE
CALISTA TERRACE	0.18	959.58	24	2,558.89	**88.36**	Routine Maintenance	$1,279.45	LO/CS/DE
GEORGE AVENUE	0.08	431.63	22	1,055.10	**88.36**	Routine Maintenance	$527.55	LO
PINE RIDGE ROAD	0.92	4,855.28	17	9,171.08	**88.42**	Routine Maintenance	$4,585.54	LO
PROVIDENCE ROAD	1.61	8,496.07	24	22,656.18	**88.49**	Routine Maintenance	$11,328.09	LO
LAUREL AVENUE	0.20	1,030.27	26	2,976.33	**88.65**	Routine Maintenance	$1,488.16	LO
FIR ROAD	0.26	1,392.41	21	3,248.95	**88.69**	Routine Maintenance	$1,212.42	LO
TADMUCK ROAD	1.73	9,136.62	25	25,622.60	**88.96**	Routine Maintenance	$12,828.19	CO
FORGE VILLAGE ROAD	1.60	8,437.22	27	25,087.09	**89.00**	Routine Maintenance	$12,864.15	CO
COURT ROAD	0.34	1,796.56	26	5,265.35	**89.12**	Routine Maintenance	$2,595.04	LO
WINDSOR WAY	0.10	537.31	25	1,492.54	**89.22**	Routine Maintenance	$746.27	LO/CS/DE
WHITNEY DRIVE	0.09	493.32	29	1,589.57	**89.24**	Routine Maintenance	$794.79	LO
BLUEBERRY LANE	0.14	715.93	24	1,909.14	**89.27**	Routine Maintenance	$954.57	LO/CS/DE
LOWELL ROAD	2.07	10,947.56	24	29,509.03	**89.37**	Routine Maintenance	$14,596.75	CO
KIRSI CIRCLE	0.79	4,175.27	23	10,670.12	**89.50**	Routine Maintenance	$5,335.06	LO
LUCILLE AVENUE	0.33	1,718.71	26	4,965.17	**90.30**	Routine Maintenance	$2,482.59	LO
POPLAR ROAD	0.35	1,852.02	23	4,714.24	**90.61**	Routine Maintenance	$2,322.37	LO
GRIFFIN ROAD	1.11	5,870.64	22	14,350.44	**90.61**	Routine Maintenance	$7,175.22	LO
PINE ROAD	0.22	1,140.11	16	2,026.86	**90.76**	Routine Maintenance	$1,013.43	LO
BUCKINGHAM DRIVE	0.21	1,113.80	28	3,465.15	**90.85**	Routine Maintenance	$1,732.58	LO
RIVER STREET	0.58	3,041.73	24	8,111.27	**91.59**	Routine Maintenance	$4,055.63	CO
LILLIAN ROAD	0.28	1,457.06	24	3,885.49	**91.93**	Routine Maintenance	$1,942.74	LO
VOSE ROAD	0.40	2,086.52	22	5,100.39	**92.26**	Defer Maintenance	$0.00	LO
BLANEY STREET	0.07	360.90	18	721.80	**92.27**	Defer Maintenance	$0.00	CO
BYRNE AVENUE	0.26	1,384.06	15	2,306.77	**92.96**	Defer Maintenance	$0.00	LO
LELAND ROAD	0.62	3,287.30	20	7,305.11	**93.06**	Defer Maintenance	$0.00	LO
RUSH ROAD	0.15	775.50	23	1,981.83	**93.22**	Defer Maintenance	$0.00	LO/CS/DE
GREENWOOD ROAD	0.18	968.59	18	1,937.17	**93.24**	Defer Maintenance	$0.00	LO

Name	Length (Miles)	Length (Feet)	Avg. Width	Square Yards	RSR	Overall Repair	Estimated Cost	Functional Class
ANDERSON LANE	0.06	331.96	27	995.89	**93.27**	Defer Maintenance	$0.00	LO/CS/DE
DOUGLAS ROAD	0.29	1,524.45	23	3,895.82	**93.27**	Defer Maintenance	$0.00	LO
BEACON STREET	0.17	895.46	22	2,188.90	**93.32**	Defer Maintenance	$0.00	LO/CS/DE
BURBECK WAY	0.08	409.94	20	910.99	**93.36**	Defer Maintenance	$0.00	CO
POND ROAD	0.12	619.31	19	1,307.44	**93.36**	Defer Maintenance	$0.00	LO/CS/DE
ENDMOOR ROAD	0.64	3,380.30	23	8,638.54	**93.82**	Defer Maintenance	$0.00	LO
HARTFORD ROAD	0.55	2,913.89	23	7,446.60	**94.03**	Defer Maintenance	$0.00	LO
HADLEY ROAD	0.12	608.55	18	1,217.11	**94.23**	Defer Maintenance	$0.00	LO
DUNSTABLE ROAD	1.79	9,438.64	26	27,267.20	**94.26**	Defer Maintenance	$0.00	CO
MORRISON LANE	0.49	2,602.60	22	6,361.91	**94.27**	Defer Maintenance	$0.00	LO
TOWN FARM ROAD	0.44	2,341.96	28	7,286.11	**94.32**	Defer Maintenance	$0.00	LO
HILDRETH STREET	1.75	9,237.42	24	24,633.12	**94.64**	Defer Maintenance	$0.00	LO
LYBERTY WAY	0.42	2,236.50	32	7,952.00	**94.93**	Defer Maintenance	$0.00	LO/CS/DE
COOLIDGE AVENUE	0.21	1,083.35	20	2,407.45	**95.30**	Defer Maintenance	$0.00	LO
GRANITEVILLE ROAD	1.17	6,203.46	20	13,785.47	**95.70**	Defer Maintenance	$0.00	CO
FLAGG ROAD	0.98	5,153.56	26	14,888.08	**96.31**	Defer Maintenance	$0.00	LO
PATTEN ROAD	1.11	5,885.33	22	14,386.35	**96.55**	Defer Maintenance	$0.00	CO
CARLISLE ROAD	2.76	14,591.07	31	49,897.56	**96.55**	Defer Maintenance	$0.00	CO
PALACE ROAD	0.14	736.25	25	2,045.14	**96.78**	Defer Maintenance	$0.00	LO
FORREST ROAD	1.42	7,520.27	25	21,112.25	**96.97**	Defer Maintenance	$0.00	LO
ACTON ROAD	1.72	9,067.83	24	24,180.89	**96.99**	Defer Maintenance	$0.00	AR
WEST STREET	1.30	6,865.54	25	18,604.77	**97.62**	Defer Maintenance	$0.00	LO
BOXWOOD ROAD	0.25	1,297.01	24	3,458.70	**97.73**	Defer Maintenance	$0.00	LO
CRESCENT STREET	0.10	548.84	24	1,463.57	**98.23**	Defer Maintenance	$0.00	LO
MULBERRY LANE	0.13	704.27	26	2,034.57	**98.23**	Defer Maintenance	$0.00	LO
MACQUARRIE LANE	0.25	1,313.25	24	3,502.01	**98.23**	Defer Maintenance	$0.00	LO
KOALA BEAR LANE	0.18	939.22	24	2,504.59	**98.24**	Defer Maintenance	$0.00	LO/CS/DE
NIXON ROAD	0.19	983.07	27	2,949.21	**98.24**	Defer Maintenance	$0.00	LO
OLD LOWELL ROAD	1.87	9,880.29	19	20,858.38	**98.24**	Defer Maintenance	$0.00	CO
OVERLOOK CIRCLE	0.19	1,018.58	28	3,168.93	**98.24**	Defer Maintenance	$0.00	LO/CS/DE
QUARRY HILL ROAD	0.23	1,202.02	22	2,938.26	**98.27**	Defer Maintenance	$0.00	LO/CS/DE
CRUSADE ROAD	0.29	1,522.87	25	4,230.20	**98.27**	Defer Maintenance	$0.00	LO/CS/DE
TAVERN CIRCLE	0.16	823.40	22	2,012.76	**98.28**	Defer Maintenance	$0.00	LO/CS/DE
NUTTING ROAD	1.60	8,458.46	22	20,676.23	**98.30**	Defer Maintenance	$0.00	LO
CHATFIELD CIRCLE	0.21	1,096.28	28	3,410.63	**98.30**	Defer Maintenance	$0.00	LO
HOPKINS PLACE	0.37	1,967.24	28	6,120.30	**98.30**	Defer Maintenance	$0.00	LO
BEAVER BROOK ROAD	1.08	5,684.79	27	17,090.76	**98.31**	Defer Maintenance	$0.00	CO
PLEASANT STREET	0.75	3,942.91	28	12,345.67	**98.31**	Defer Maintenance	$0.00	CO
TIMBERLEE LANE	0.21	1,110.96	23	2,839.13	**98.31**	Defer Maintenance	$0.00	LO/CS/DE
CUMMINGS ROAD	0.20	1,064.57	24	2,838.86	**98.32**	Defer Maintenance	$0.00	LO

Name	Length (Miles)	Length (Feet)	Avg. Width	Square Yards	RSR	Overall Repair	Estimated Cost	Functional Class
EDWARDS AVENUE	0.23	1,227.01	18	2,454.03	**98.35**	Defer Maintenance	$0.00	LO
KNOLL ROAD	0.07	357.08	18	714.15	**98.35**	Defer Maintenance	$0.00	LO
ROLLING MEADOW LANE	0.21	1,102.74	22	2,695.58	**98.35**	Defer Maintenance	$0.00	LO/CS/DE
ALDRICH LANE	0.23	1,229.85	22	3,006.29	**98.36**	Defer Maintenance	$0.00	LO/CS/DE
STRAWBERRY LANE	0.16	844.81	22	2,065.10	**98.36**	Defer Maintenance	$0.00	LO
TRUE BEAN WAY	0.36	1,914.55	24	5,105.46	**98.40**	Defer Maintenance	$0.00	LO
BEAR CUB LANE	0.14	741.52	22	1,812.61	**98.52**	Defer Maintenance	$0.00	LO/CS/DE
BRADFORD STREET	0.13	708.18	27	2,124.54	**98.52**	Defer Maintenance	$0.00	LO
CANAL STREET	0.06	320.37	20	711.93	**98.52**	Defer Maintenance	$0.00	LO/CS/DE
CHESTNUT STREET	0.05	287.15	19	606.21	**98.52**	Defer Maintenance	$0.00	LO/CS/DE
GRIZZLY BEAR CIRCLE	0.23	1,206.34	22	2,948.82	**98.52**	Defer Maintenance	$0.00	LO/CS/DE
LITTLE BEAR HILL ROAD	0.41	2,140.16	27	6,420.48	**98.52**	Defer Maintenance	$0.00	LO
OAK STREET	0.04	227.10	21	529.89	**98.52**	Defer Maintenance	$0.00	LO
PALERMO STREET	0.13	676.30	26	1,953.74	**98.52**	Defer Maintenance	$0.00	LO
POLAR BEAR DRIVE	0.13	676.50	22	1,653.68	**98.52**	Defer Maintenance	$0.00	LO
POND STREET	0.15	814.62	24	2,172.33	**98.52**	Defer Maintenance	$0.00	LO
ROBBINS ROAD	0.39	2,038.20	40	9,058.67	**98.52**	Defer Maintenance	$0.00	LO/CS/DE
CLARE CIRCLE	0.10	513.97	26	1,484.79	**98.88**	Defer Maintenance	$0.00	LO/CS/DE

Town of Westford, Massachusetts

Pavement Management Program

Roadways Sorted - Functional Classification

Name	Length (Miles)	Length (Feet)	Avg. Width	Square Yards	RSR	Overall Repair	Estimated Cost	Functional Class
Roadway Status: Accepted								
GROTON ROAD	4.76	25,117.82	24	66,980.86	**77.14**	Preventative Maintenance	$683,204.74	**AR**
ACTON ROAD	1.72	9,067.83	24	24,180.89	**96.99**	Defer Maintenance	$0.00	**AR**
TYNGSBORO ROAD	1.86	9,843.23	28	30,623.40	**63.59**	Rehabilitation	$477,724.99	**CO**
BOSTON ROAD	0.56	2,964.76	30	9,882.53	**65.20**	Rehabilitation	$154,167.49	**CO**
NORTH MAIN STREET	0.93	4,909.50	30	16,365.01	**67.62**	Rehabilitation	$255,294.14	**CO**
EAST PRESCOTT STREET	0.81	4,262.46	29	14,054.88	**69.14**	Rehabilitation	$217,426.11	**CO**
MAKEPEACE ROAD	0.29	1,525.80	40	6,781.32	**72.27**	Preventative Maintenance	$69,169.45	**CO**
PINE STREET	0.31	1,630.75	26	4,711.06	**73.31**	Preventative Maintenance	$48,052.81	**CO**
NORTH STREET	0.84	4,411.77	28	13,725.50	**73.45**	Preventative Maintenance	$140,000.05	**CO**
WEST PRESCOTT STREET	0.54	2,860.20	30	9,534.01	**73.48**	Preventative Maintenance	$97,246.87	**CO**
NABNASSET STREET	0.13	668.06	26	1,929.94	**73.67**	Preventative Maintenance	$66,515.67	**CO**
BRIDGE STREET	0.55	2,899.30	19	6,120.74	**76.27**	Preventative Maintenance	$62,431.58	**CO**
OAK HILL ROAD	0.96	5,065.50	24	13,508.01	**76.76**	Preventative Maintenance	$152,807.32	**CO**
BROOKSIDE ROAD	0.68	3,605.54	27	10,619.95	**77.32**	Preventative Maintenance	$108,286.42	**CO**
MAIN STREET	2.88	15,200.66	29	49,080.01	**77.40**	Preventative Maintenance	$502,056.22	**CO**
SOUTH CHELMSFORD ROAD	1.18	6,225.95	31	21,444.95	**78.09**	Preventative Maintenance	$218,738.49	**CO**
CONCORD ROAD	3.57	18,829.76	27	54,585.42	**80.89**	Routine Maintenance	$28,095.20	**CO**
MOORE ROAD	0.24	1,246.22	22	3,046.32	**83.14**	Routine Maintenance	$1,523.16	**CO**
DEPOT STREET	2.75	14,538.36	28	45,230.44	**84.92**	Routine Maintenance	$22,615.22	**CO**
COLD SPRING ROAD	1.99	10,515.78	26	30,124.95	**84.94**	Routine Maintenance	$15,136.35	**CO**
PLAIN ROAD	1.85	9,746.47	26	28,156.47	**85.62**	Routine Maintenance	$14,078.24	**CO**
TADMUCK ROAD	1.73	9,136.62	25	25,622.60	**88.96**	Routine Maintenance	$12,828.19	**CO**
FORGE VILLAGE ROAD	1.60	8,437.22	27	25,087.09	**89.00**	Routine Maintenance	$12,864.15	**CO**
LOWELL ROAD	2.07	10,947.56	24	29,509.03	**89.37**	Routine Maintenance	$14,596.75	**CO**
RIVER STREET	0.58	3,041.73	24	8,111.27	**91.59**	Routine Maintenance	$4,055.63	**CO**
BLANEY STREET	0.07	360.90	18	721.80	**92.27**	Defer Maintenance	$0.00	**CO**
BURBECK WAY	0.08	409.94	20	910.99	**93.36**	Defer Maintenance	$0.00	**CO**
DUNSTABLE ROAD	1.79	9,438.64	26	27,267.20	**94.26**	Defer Maintenance	$0.00	**CO**
GRANITEVILLE ROAD	1.17	6,203.46	20	13,785.47	**95.70**	Defer Maintenance	$0.00	**CO**
PATTEN ROAD	1.11	5,885.33	22	14,386.35	**96.55**	Defer Maintenance	$0.00	**CO**
CARLISLE ROAD	2.76	14,591.07	31	49,897.56	**96.55**	Defer Maintenance	$0.00	**CO**
OLD LOWELL ROAD	0.17	880.07	19	1,857.92	**98.24**	Defer Maintenance	$0.00	**CO**
BEAVER BROOK ROAD	1.08	5,684.79	27	17,090.76	**98.31**	Defer Maintenance	$0.00	**CO**

Name	Length (Miles)	Length (Feet)	Avg. Width	Square Yards	RSR	Overall Repair	Estimated Cost	Functional Class
PLEASANT STREET	0.75	3,942.91	28	12,345.67	**98.31**	Defer Maintenance	$0.00	**CO**
ALMERIA CIRCLE	0.63	3,339.24	28	10,388.74	**30.28**	Reclamation	$361,527.98	**LO**
JARVIS WAY	0.29	1,556.28	23	3,977.15	**33.24**	Reclamation	$138,404.73	**LO**
SAWMILL DRIVE	0.11	607.10	28	1,888.74	**34.08**	Reclamation	$149,548.22	**LO**
SAWMILL ROAD	0.12	643.41	26	1,858.74	**35.37**	Reclamation	$177,545.72	**LO**
BROOKVIEW DRIVE	0.30	1,607.97	28	5,002.57	**36.56**	Reclamation	$174,089.35	**LO**
HEYWOOD ROAD	0.37	1,950.66	26	5,635.25	**39.30**	Reclamation	$196,106.67	**LO**
OLD HOMESTEAD ROAD	0.56	2,953.81	26	8,533.22	**39.36**	Reclamation	$296,956.03	**LO**
HIDDEN VALLEY ROAD	0.19	981.00	26	2,833.99	**43.12**	Reclamation	$160,289.75	**LO**
CHICORY ROAD	0.85	4,505.09	32	14,491.55	**44.43**	Reclamation	$563,236.21	**LO**
BEAVER DAM DRIVE	0.45	2,396.39	33	8,649.46	**46.35**	Reclamation	$302,690.14	**LO**
PATRIOT LANE	0.39	2,046.93	24	5,458.47	**47.04**	Reclamation	$189,954.76	**LO**
LONG MEADOW ROAD	0.34	1,787.35	28	5,560.66	**48.32**	Reclamation	$193,510.88	**LO**
FLETCHER ROAD	0.60	3,151.37	26	9,103.97	**48.39**	Reclamation	$316,818.15	**LO**
VILLANOVA DRIVE	0.53	2,817.01	28	8,764.03	**49.91**	Reclamation	$304,988.42	**LO**
MAGNOLIA DRIVE	0.78	4,124.04	28	12,830.33	**51.08**	Rehabilitation	$200,153.21	**LO**
CROWN ROAD	0.63	3,308.26	24	8,822.03	**51.40**	Rehabilitation	$137,623.68	**LO**
HEATHER DRIVE	0.15	809.69	27	2,429.07	**51.41**	Rehabilitation	$116,063.10	**LO**
CHIPPEWA ROAD	0.48	2,546.92	27	7,640.75	**51.76**	Rehabilitation	$146,880.88	**LO**
PHILLIPS DRIVE	0.64	3,396.00	26	9,810.67	**53.27**	Rehabilitation	$153,046.39	**LO**
VOSE HILL ROAD	1.04	5,472.27	28	17,024.85	**53.80**	Rehabilitation	$265,587.66	**LO**
SASSAFRAS ROAD	0.22	1,179.51	27	3,538.54	**54.59**	Rehabilitation	$72,703.64	**LO**
TALLARD ROAD	0.45	2,389.53	27	7,168.58	**54.81**	Rehabilitation	$111,829.89	**LO**
TADMUCK LANE	0.27	1,410.22	28	4,387.36	**55.27**	Rehabilitation	$68,442.83	**LO**
CREST DRIVE	0.22	1,173.96	26	3,391.45	**56.30**	Rehabilitation	$52,906.58	**LO**
COLONIAL DRIVE	0.80	4,238.94	27	12,716.83	**56.48**	Rehabilitation	$198,382.51	**LO**
LAKESIDE TERRACE	1.06	5,613.17	24	14,968.46	**56.56**	Rehabilitation	$233,507.98	**LO**
HONEYSUCKLE ROAD	0.37	1,967.80	27	5,903.39	**56.97**	Rehabilitation	$92,092.96	**LO**
SLEIGH ROAD	0.28	1,479.58	28	4,603.15	**57.24**	Rehabilitation	$71,809.08	**LO**
BLACKTHORN ROAD	0.09	453.72	28	1,411.56	**58.30**	Rehabilitation	$22,020.38	**LO**
HEARTHSTONE ROAD	0.21	1,082.53	25	3,247.58	**58.47**	Rehabilitation	$54,715.26	**LO**
BUCKBOARD DRIVE	1.06	5,577.64	27	16,732.93	**58.50**	Rehabilitation	$261,033.69	**LO**
DANA DRIVE	0.11	606.81	28	1,887.84	**59.81**	Rehabilitation	$116,009.93	**LO**
CUTTER LANE	0.28	1,462.02	23	3,736.28	**59.95**	Rehabilitation	$58,286.02	**LO**
COBBLER ROAD	0.14	729.76	28	2,270.38	**60.27**	Rehabilitation	$35,417.90	**LO**
SHIPLEY CIRCLE	0.32	1,694.80	22	4,142.86	**60.30**	Rehabilitation	$64,628.55	**LO**
BUTTERFIELD LANE	0.49	2,586.71	24	6,897.89	**60.41**	Rehabilitation	$107,607.11	**LO**
FAIRVIEW DRIVE	0.33	1,757.96	27	5,273.88	**60.48**	Rehabilitation	$82,272.46	**LO**
SUNNY MEADOW LANE	0.07	375.59	24	1,001.58	**60.82**	Rehabilitation	$25,007.26	**LO**
ASHLEY PLACE	0.25	1,301.94	22	3,182.52	**61.65**	Rehabilitation	$49,647.34	**LO**

Name	Length (Miles)	Length (Feet)	Avg. Width	Square Yards	RSR	Overall Repair	Estimated Cost	Functional Class
PRESERVATION WAY	0.52	2,731.27	23	6,979.91	**61.93**	Rehabilitation	$108,886.54	**LO**
BLAKES HILL ROAD	0.18	925.13	28	2,878.18	**62.22**	Rehabilitation	$164,531.89	**LO**
KYLEMORE DRIVE	0.48	2,558.58	24	6,822.87	**62.28**	Rehabilitation	$106,436.84	**LO**
MEADOW LANE	0.44	2,345.25	23	5,993.42	**62.32**	Rehabilitation	$93,497.42	**LO**
SEQUOIA ROAD	0.23	1,201.94	27	3,605.83	**64.24**	Rehabilitation	$56,250.99	**LO**
KEYES ROAD	1.78	9,420.88	26	27,215.89	**64.58**	Rehabilitation	$424,567.82	**LO**
CHANDLER ROAD	0.39	2,056.18	29	6,625.45	**64.89**	Rehabilitation	$103,357.09	**LO**
MOORE AVENUE	0.09	464.87	20	1,033.04	**65.04**	Rehabilitation	$16,115.46	**LO**
CALDWELL DRIVE	0.58	3,076.92	22	7,521.36	**65.27**	Rehabilitation	$117,333.23	**LO**
WOODS POND DRIVE	0.23	1,192.11	24	3,178.97	**65.65**	Rehabilitation	$71,285.47	**LO**
STONEVIEW DRIVE	0.17	883.86	24	2,356.97	**65.99**	Rehabilitation	$46,359.14	**LO**
OLD BEAVER BROOK ROAD	0.12	628.34	23	1,605.75	**66.23**	Rehabilitation	$25,049.75	**LO**
WAYNE ROAD	0.16	850.48	27	2,551.45	**66.51**	Rehabilitation	$69,090.17	**LO**
BUTTERNUT ROAD	0.33	1,727.77	28	5,375.29	**66.70**	Rehabilitation	$83,854.55	**LO**
HOLLY LANE	0.23	1,197.71	28	3,726.21	**67.30**	Rehabilitation	$58,128.93	**LO**
FISHER WAY	0.35	1,859.28	24	4,958.09	**67.32**	Rehabilitation	$77,346.14	**LO**
LANDMARK ROAD	0.25	1,329.45	27	3,988.35	**67.51**	Rehabilitation	$89,232.21	**LO**
GREENBRIER DRIVE	0.22	1,141.27	22	2,789.78	**68.47**	Rehabilitation	$43,520.62	**LO**
VINE BROOK ROAD	0.51	2,677.79	26	7,735.84	**68.68**	Rehabilitation	$146,543.32	**LO**
WILLOW ROAD	0.12	634.73	20	1,410.51	**69.35**	Rehabilitation	$22,004.00	**LO**
LANES END	0.10	519.82	24	1,386.18	**69.56**	Rehabilitation	$73,731.51	**LO**
CASIE LANE	0.14	720.45	23	1,841.15	**69.60**	Rehabilitation	$63,432.39	**LO**
GRASSY LANE	0.16	851.05	22	2,080.35	**70.35**	Preventative Maintenance	$21,219.57	**LO**
WILSHIRE AVENUE	0.17	882.79	26	2,550.28	**70.35**	Preventative Maintenance	$26,012.81	**LO**
WILSON FARM ROAD	0.16	858.47	21	2,003.10	**70.67**	Preventative Maintenance	$36,680.59	**LO**
NORTH HILL ROAD	0.32	1,679.61	27	5,038.84	**71.29**	Preventative Maintenance	$95,163.43	**LO**
BIRCHWOOD DRIVE	0.05	254.33	22	621.70	**71.69**	Preventative Maintenance	$21,923.61	**LO**
ANNE TERESA WAY	0.17	899.23	22	2,198.12	**72.16**	Preventative Maintenance	$38,544.16	**LO**
MARK VINCENT DRIVE	0.45	2,379.75	27	7,139.25	**72.25**	Preventative Maintenance	$72,820.36	**LO**
TORRINGTON LANE	0.14	734.06	26	2,120.62	**72.35**	Preventative Maintenance	$21,630.33	**LO**
CHERRY LANE	0.21	1,133.39	27	3,526.10	**72.48**	Preventative Maintenance	$47,973.26	**LO**
VILLAGE VIEW ROAD	1.31	6,913.98	27	20,467.55	**72.65**	Preventative Maintenance	$210,362.40	**LO**
CHURCH STREET	0.21	1,132.16	21	2,641.70	**72.65**	Preventative Maintenance	$26,945.31	**LO**
FERNWOOD DRIVE	0.13	687.09	24	1,832.23	**72.78**	Preventative Maintenance	$36,083.02	**LO**
HAWTHORNE AVENUE	0.25	1,345.96	26	3,888.32	**73.01**	Preventative Maintenance	$39,660.82	**LO**
NABNASSET STREET	0.30	1,589.13	26	4,591.25	**73.67**	Preventative Maintenance	$66,515.67	**LO**
NEWPORT DRIVE	0.69	3,621.71	25	9,744.76	**73.75**	Preventative Maintenance	$102,615.06	**LO**
STEEPLE CHASE CIRCLE	0.59	3,126.90	22	7,643.52	**73.93**	Preventative Maintenance	$77,963.93	**LO**
LINCOLN AVENUE	0.07	376.92	23	963.23	**74.22**	Preventative Maintenance	$9,824.99	**LO**
STORY STREET	0.19	1,026.39	29	3,307.26	**74.22**	Preventative Maintenance	$33,734.09	**LO**

Name	Length (Miles)	Length (Feet)	Avg. Width	Square Yards	RSR	Overall Repair	Estimated Cost	Functional Class
YORK AVENUE	0.20	1,063.29	26	3,071.72	**74.35**	Preventative Maintenance	$31,331.51	**LO**
FARMER WAY	0.62	3,259.25	24	8,691.34	**74.48**	Preventative Maintenance	$88,651.66	**LO**
TRAILS END ROAD	0.06	312.51	18	625.01	**74.58**	Preventative Maintenance	$15,848.26	**LO**
PIERCE AVENUE	0.58	3,078.32	28	9,576.98	**75.28**	Preventative Maintenance	$97,685.23	**LO**
ALLIE LANE	0.15	790.19	24	2,107.18	**75.30**	Preventative Maintenance	$21,493.26	**LO**
SPRUCE ROAD	0.13	660.32	24	1,760.84	**75.35**	Preventative Maintenance	$17,960.58	**LO**
PINE HILL ROAD	0.63	3,346.81	23	8,552.96	**75.54**	Preventative Maintenance	$87,240.22	**LO**
COUNTRY ROAD	0.62	3,261.23	28	10,146.04	**75.66**	Preventative Maintenance	$103,489.58	**LO**
RUSSELLS WAY	2.61	13,765.43	27	42,134.72	**75.82**	Preventative Maintenance	$426,728.28	**LO**
VINEYARD ROAD	0.50	2,659.37	25	7,460.33	**75.89**	Preventative Maintenance	$75,348.81	**LO**
MAY ROAD	0.19	987.83	28	3,073.24	**76.22**	Preventative Maintenance	$31,347.10	**LO**
WINDING WAY	0.18	950.80	28	2,958.03	**76.27**	Preventative Maintenance	$30,171.92	**LO**
JENNIFER DRIVE	0.09	460.81	22	1,126.43	**76.59**	Preventative Maintenance	$27,920.81	**LO**
THISTLE LANE	0.08	411.22	22	1,005.20	**77.17**	Preventative Maintenance	$22,791.02	**LO**
CONNELL DRIVE	0.20	1,075.87	26	3,108.06	**77.24**	Preventative Maintenance	$31,702.25	**LO**
GOULD ROAD	0.58	3,063.19	24	8,168.50	**77.30**	Preventative Maintenance	$83,318.68	**LO**
ABBOT STREET	0.29	1,517.92	31	5,228.39	**77.75**	Preventative Maintenance	$53,329.56	**LO**
BANBURY DRIVE	0.58	3,036.79	26	8,772.94	**78.12**	Preventative Maintenance	$89,483.96	**LO**
FRANCES HILL ROAD	0.30	1,575.51	20	3,501.14	**78.28**	Preventative Maintenance	$35,711.62	**LO**
ELM STREET	0.11	594.89	23	1,520.28	**79.22**	Preventative Maintenance	$15,506.85	**LO**
FIRST STREET	0.13	680.59	23	1,739.29	**79.23**	Preventative Maintenance	$17,740.75	**LO**
ST. MARY'S DRIVE	0.40	2,127.55	30	7,091.83	**79.24**	Preventative Maintenance	$72,336.70	**LO**
POND VIEW CIRCLE	0.13	711.48	24	1,897.27	**79.30**	Preventative Maintenance	$19,352.19	**LO**
HOWARD ROAD	0.27	1,419.32	32	5,046.48	**79.41**	Preventative Maintenance	$51,474.09	**LO**
LOON WAY	0.07	350.28	22	856.23	**79.87**	Preventative Maintenance	$21,280.23	**LO**
MISTY LANE	0.66	3,503.99	28	10,901.31	**80.09**	Routine Maintenance	$5,761.62	**LO**
LASALLETTE ROAD	0.24	1,286.16	34	4,858.81	**80.24**	Routine Maintenance	$2,429.40	**LO**
SECOND STREET	0.05	260.42	27	781.26	**80.32**	Routine Maintenance	$390.63	**LO**
BEECH ROAD	0.12	647.31	21	1,510.39	**80.35**	Routine Maintenance	$755.19	**LO**
SHERWOOD DRIVE	0.44	2,310.11	26	6,673.66	**80.54**	Routine Maintenance	$3,336.83	**LO**
LAKE SHORE DRIVE NORTH	0.46	2,418.48	19	5,105.69	**80.60**	Routine Maintenance	$2,552.84	**LO**
STRATTON HILL ROAD	0.44	2,318.26	24	6,182.04	**80.66**	Routine Maintenance	$3,091.02	**LO**
BROADWAY STREET	0.45	2,383.00	32	8,472.90	**80.69**	Routine Maintenance	$4,236.45	**LO**
MITCHELL WAY	0.22	1,149.78	24	3,066.08	**80.88**	Routine Maintenance	$1,533.04	**LO**
HYACINTH DRIVE	0.36	1,886.06	26	5,448.62	**81.07**	Routine Maintenance	$2,724.31	**LO**
LONG SOUGHT FOR POND ROAD	0.27	1,430.07	16	2,542.35	**81.17**	Routine Maintenance	$1,271.18	**LO**
OAK ROAD	0.31	1,645.23	22	4,021.67	**81.17**	Routine Maintenance	$2,010.84	**LO**
APRIL LANE	0.15	808.48	26	2,335.60	**81.17**	Routine Maintenance	$2,793.32	**LO**
SMITH STREET	0.04	215.05	24	573.46	**81.22**	Routine Maintenance	$286.73	**LO**
MILLSTONE HILL ROAD	0.52	2,734.92	18	5,469.84	**81.30**	Routine Maintenance	$2,734.92	**LO**

Name	Length (Miles)	Length (Feet)	Avg. Width	Square Yards	RSR	Overall Repair	Estimated Cost	Functional Class
FOURTH STREET	0.12	646.63	20	1,436.96	**81.52**	Routine Maintenance	$718.48	**LO**
FIELDSTONE DRIVE	0.13	664.00	27	2,213.32	**81.61**	Routine Maintenance	$3,097.60	**LO**
POLLEY ROAD	0.57	3,015.53	20	6,701.18	**81.82**	Routine Maintenance	$3,350.59	**LO**
TEXAS ROAD	0.69	3,667.49	20	8,149.98	**81.96**	Routine Maintenance	$4,074.99	**LO**
KINGS ROAD	0.10	512.69	26	1,481.10	**82.24**	Routine Maintenance	$740.55	**LO**
MELISSA DRIVE	0.13	710.97	27	2,132.90	**82.24**	Routine Maintenance	$1,066.45	**LO**
BLUE RIDGE ROAD	0.29	1,539.14	25	4,275.40	**82.31**	Routine Maintenance	$2,137.70	**LO**
THIRD STREET	0.08	443.10	24	1,181.59	**82.32**	Routine Maintenance	$590.79	**LO**
SALEM ROAD	0.10	528.82	28	1,645.22	**82.35**	Routine Maintenance	$822.61	**LO**
TENNEY ROAD	1.27	6,718.02	16	11,943.15	**82.63**	Routine Maintenance	$5,971.57	**LO**
MYRTLE AVENUE	0.27	1,438.66	26	4,156.12	**82.71**	Routine Maintenance	$2,078.06	**LO**
STONY BROOK ROAD	1.54	8,111.37	20	18,025.26	**82.75**	Routine Maintenance	$9,012.63	**LO**
JO-JO LANE	0.09	473.10	21	1,103.91	**82.87**	Routine Maintenance	$551.95	**LO**
BALDWIN ROAD	0.25	1,331.02	22	3,253.60	**83.02**	Routine Maintenance	$2,314.91	**LO**
CROSS STREET	0.06	332.76	28	1,035.24	**83.03**	Routine Maintenance	$821.31	**LO**
PERSHING STREET	0.11	560.89	24	1,495.71	**83.03**	Routine Maintenance	$941.40	**LO**
WOODBINE TERRACE	0.14	760.81	26	2,197.88	**83.05**	Routine Maintenance	$1,219.59	**LO**
HUNT ROAD	0.37	1,955.31	21	4,353.00	**83.06**	Routine Maintenance	$2,281.19	**LO**
WILSON LANE	0.05	240.83	18	481.66	**84.25**	Routine Maintenance	$354.52	**LO**
HILLSIDE AVENUE	0.36	1,888.01	23	4,824.92	**84.31**	Routine Maintenance	$2,412.46	**LO**
HEMLOCK ROAD	0.20	1,029.79	21	2,402.83	**84.37**	Routine Maintenance	$1,201.42	**LO**
GASSETT ROAD	0.21	1,114.99	26	3,221.07	**84.67**	Routine Maintenance	$1,610.54	**LO**
CHAMBERLAIN ROAD	1.45	7,669.96	24	20,453.22	**84.89**	Routine Maintenance	$10,226.61	**LO**
CRAIG CIRCLE	0.22	1,185.36	26	3,424.37	**85.24**	Routine Maintenance	$1,712.18	**LO**
LINCOLN STREET	0.10	545.68	36	2,182.73	**85.35**	Routine Maintenance	$1,091.36	**LO**
PINE TREE TRAIL	0.16	855.29	23	2,185.75	**85.35**	Routine Maintenance	$1,092.87	**LO**
MAPLE ROAD	0.32	1,695.22	23	4,276.39	**85.57**	Routine Maintenance	$2,620.32	**LO**
BIRCH ROAD	0.41	2,165.84	23	5,587.62	**86.34**	Routine Maintenance	$2,737.38	**LO**
CROSS ROAD	0.11	583.10	21	1,346.55	**86.57**	Routine Maintenance	$680.29	**LO**
LAKE SHORE DRIVE SOUTH	0.42	2,222.01	19	4,690.91	**86.85**	Routine Maintenance	$2,605.15	**LO**
SYCAMORE ROAD	0.27	1,431.71	28	4,454.21	**87.05**	Routine Maintenance	$2,227.11	**LO**
ROBINSON ROAD	0.70	3,701.61	25	10,282.24	**87.07**	Routine Maintenance	$5,141.12	**LO**
DRAWBRIDGE ROAD	0.34	1,821.32	28	5,666.34	**87.27**	Routine Maintenance	$2,833.17	**LO**
ELM ROAD	0.44	2,335.81	28	7,266.96	**87.54**	Routine Maintenance	$4,026.61	**LO**
ROOK'S WAY	0.29	1,538.64	22	3,761.13	**87.60**	Routine Maintenance	$1,880.56	**LO**
SWEDES CROSSING	0.39	2,036.07	24	5,429.53	**88.04**	Routine Maintenance	$2,714.76	**LO**
CHRISTOPHER ROAD	0.09	480.38	26	1,387.76	**88.19**	Routine Maintenance	$2,479.79	**LO**
ROBERT ROAD	0.07	386.53	20	858.96	**88.24**	Routine Maintenance	$759.21	**LO**
GEORGE AVENUE	0.08	431.63	22	1,055.10	**88.36**	Routine Maintenance	$527.55	**LO**
PINE RIDGE ROAD	0.92	4,855.28	17	9,171.08	**88.42**	Routine Maintenance	$4,585.54	**LO**

Name	Length (Miles)	Length (Feet)	Avg. Width	Square Yards	RSR	Overall Repair	Estimated Cost	Functional Class
PROVIDENCE ROAD	1.39	7,337.11	24	19,565.63	**88.49**	Routine Maintenance	$11,328.09	**LO**
LAUREL AVENUE	0.14	722.06	26	2,085.94	**88.65**	Routine Maintenance	$1,488.16	**LO**
FIR ROAD	0.26	1,392.41	21	3,248.95	**88.69**	Routine Maintenance	$1,212.42	**LO**
COURT ROAD	0.20	1,067.66	26	3,321.60	**89.12**	Routine Maintenance	$2,595.04	**LO**
WHITNEY DRIVE	0.09	493.32	29	1,589.57	**89.24**	Routine Maintenance	$794.79	**LO**
KIRSI CIRCLE	0.79	4,175.27	23	10,670.12	**89.50**	Routine Maintenance	$5,335.06	**LO**
LUCILLE AVENUE	0.33	1,718.71	26	4,965.17	**90.30**	Routine Maintenance	$2,482.59	**LO**
POPLAR ROAD	0.28	1,469.64	23	3,788.20	**90.61**	Routine Maintenance	$2,322.37	**LO**
GRIFFIN ROAD	1.11	5,870.64	22	14,350.44	**90.61**	Routine Maintenance	$7,175.22	**LO**
PINE ROAD	0.22	1,140.11	16	2,026.86	**90.76**	Routine Maintenance	$1,013.43	**LO**
BUCKINGHAM DRIVE	0.11	585.89	28	1,822.78	**90.85**	Routine Maintenance	$1,732.58	**LO**
LILLIAN ROAD	0.28	1,457.06	24	3,885.49	**91.93**	Routine Maintenance	$1,942.74	**LO**
VOSE ROAD	0.40	2,086.52	22	5,100.39	**92.26**	Defer Maintenance	$0.00	**LO**
BYRNE AVENUE	0.26	1,384.06	15	2,306.77	**92.96**	Defer Maintenance	$0.00	**LO**
LELAND ROAD	0.62	3,287.30	20	7,305.11	**93.06**	Defer Maintenance	$0.00	**LO**
GREENWOOD ROAD	0.18	968.59	18	1,937.17	**93.24**	Defer Maintenance	$0.00	**LO**
DOUGLAS ROAD	0.29	1,524.45	23	3,895.82	**93.27**	Defer Maintenance	$0.00	**LO**
ENDMOOR ROAD	0.42	2,204.01	23	5,632.47	**93.82**	Defer Maintenance	$0.00	**LO**
HARTFORD ROAD	0.55	2,913.89	23	7,446.60	**94.03**	Defer Maintenance	$0.00	**LO**
HADLEY ROAD	0.06	295.45	18	590.90	**94.23**	Defer Maintenance	$0.00	**LO**
MORRISON LANE	0.49	2,602.60	22	6,361.91	**94.27**	Defer Maintenance	$0.00	**LO**
TOWN FARM ROAD	0.44	2,341.96	28	7,286.11	**94.32**	Defer Maintenance	$0.00	**LO**
HILDRETH STREET	1.75	9,237.42	24	24,633.12	**94.64**	Defer Maintenance	$0.00	**LO**
COOLIDGE AVENUE	0.21	1,083.35	20	2,407.45	**95.30**	Defer Maintenance	$0.00	**LO**
FLAGG ROAD	0.98	5,153.56	26	14,888.08	**96.31**	Defer Maintenance	$0.00	**LO**
PALACE ROAD	0.14	736.25	25	2,045.14	**96.78**	Defer Maintenance	$0.00	**LO**
FORREST ROAD	1.42	7,520.27	25	21,112.25	**96.97**	Defer Maintenance	$0.00	**LO**
WEST STREET	1.30	6,865.54	25	18,604.77	**97.62**	Defer Maintenance	$0.00	**LO**
BOXWOOD ROAD	0.11	592.99	24	1,581.31	**97.73**	Defer Maintenance	$0.00	**LO**
CRESCENT STREET	0.10	548.84	24	1,463.57	**98.23**	Defer Maintenance	$0.00	**LO**
MULBERRY LANE	0.13	704.27	26	2,034.57	**98.23**	Defer Maintenance	$0.00	**LO**
MACQUARRIE LANE	0.17	903.15	24	2,408.39	**98.23**	Defer Maintenance	$0.00	**LO**
NIXON ROAD	0.19	983.07	27	2,949.21	**98.24**	Defer Maintenance	$0.00	**LO**
OLD LOWELL ROAD	1.70	9,000.22	19	19,000.46	**98.24**	Defer Maintenance	$0.00	**LO**
NUTTING ROAD	1.60	8,458.46	22	20,676.23	**98.30**	Defer Maintenance	$0.00	**LO**
CHATFIELD CIRCLE	0.21	1,096.28	28	3,410.63	**98.30**	Defer Maintenance	$0.00	**LO**
HOPKINS PLACE	0.22	1,186.92	28	3,692.64	**98.30**	Defer Maintenance	$0.00	**LO**
CUMMINGS ROAD	0.20	1,064.57	24	2,838.86	**98.32**	Defer Maintenance	$0.00	**LO**
EDWARDS AVENUE	0.17	898.54	18	1,797.08	**98.35**	Defer Maintenance	$0.00	**LO**
KNOLL ROAD	0.07	357.08	18	714.15	**98.35**	Defer Maintenance	$0.00	**LO**

Name	Length (Miles)	Length (Feet)	Avg. Width	Square Yards	RSR	Overall Repair	Estimated Cost	Functional Class
STRAWBERRY LANE	0.16	844.81	22	2,065.10	**98.36**	Defer Maintenance	$0.00	**LO**
TRUE BEAN WAY	0.36	1,914.55	24	5,105.46	**98.40**	Defer Maintenance	$0.00	**LO**
BRADFORD STREET	0.11	595.36	27	1,786.07	**98.52**	Defer Maintenance	$0.00	**LO**
LITTLE BEAR HILL ROAD	0.28	1,473.47	27	4,420.41	**98.52**	Defer Maintenance	$0.00	**LO**
OAK STREET	0.04	227.10	21	529.89	**98.52**	Defer Maintenance	$0.00	**LO**
PALERMO STREET	0.13	676.30	26	1,953.74	**98.52**	Defer Maintenance	$0.00	**LO**
POLAR BEAR DRIVE	0.08	407.12	22	995.18	**98.52**	Defer Maintenance	$0.00	**LO**
POND STREET	0.15	814.62	24	2,172.33	**98.52**	Defer Maintenance	$0.00	**LO**
MUSKET LANE	0.09	459.84	24	1,226.24	**20.35**	Reclamation	$42,673.23	**LO/CS/DE**
CARL THOMPSON ROAD	0.14	760.67	28	2,366.53	**25.32**	Reclamation	$82,355.30	**LO/CS/DE**
KINGS PINE ROAD	0.20	1,071.77	25	2,977.15	**29.27**	Reclamation	$103,604.82	**LO/CS/DE**
APPLEWOOD DRIVE	0.17	871.40	23	2,226.90	**32.24**	Reclamation	$77,496.19	**LO/CS/DE**
MAPLE STREET	0.18	974.60	18	1,949.19	**33.32**	Reclamation	$67,831.90	**LO/CS/DE**
SAWMILL DRIVE	0.15	774.20	28	2,408.62	**34.08**	Reclamation	$149,548.22	**LO/CS/DE**
SAWMILL ROAD	0.21	1,122.63	26	3,243.15	**35.37**	Reclamation	$177,545.72	**LO/CS/DE**
CAROLINA LANE	0.16	822.37	28	2,558.47	**38.30**	Reclamation	$89,034.77	**LO/CS/DE**
SHELLY LANE	0.41	2,183.25	28	6,792.32	**39.24**	Reclamation	$236,372.77	**LO/CS/DE**
GRANADA DRIVE	0.11	593.79	28	1,847.33	**39.28**	Reclamation	$64,287.15	**LO/CS/DE**
CASTLE ROAD	0.22	1,171.15	26	3,383.32	**40.16**	Reclamation	$117,739.70	**LO/CS/DE**
BOBOLINK ROAD	0.18	933.29	30	3,110.97	**40.30**	Reclamation	$108,261.86	**LO/CS/DE**
BLACK BEAR LANE	0.15	808.64	24	2,156.38	**42.24**	Reclamation	$75,041.88	**LO/CS/DE**
HIDDEN VALLEY ROAD	0.12	613.40	26	1,772.04	**43.12**	Reclamation	$160,289.75	**LO/CS/DE**
ALLISON DRIVE	0.08	403.96	28	1,256.76	**43.28**	Reclamation	$43,735.25	**LO/CS/DE**
MORNING GLORY CIRCLE	0.28	1,461.82	24	3,898.17	**43.28**	Reclamation	$135,656.47	**LO/CS/DE**
ABBY ROAD	0.23	1,227.76	23	3,137.62	**44.24**	Reclamation	$109,189.11	**LO/CS/DE**
BLUE HERON DRIVE	0.14	740.24	22	1,809.47	**44.30**	Reclamation	$62,969.64	**LO/CS/DE**
CURREN DRIVE	0.19	1,017.61	22	2,487.50	**45.88**	Reclamation	$86,565.11	**LO/CS/DE**
WALTER CIRCLE	0.13	690.84	22	1,688.71	**46.24**	Reclamation	$58,767.18	**LO/CS/DE**
SWANSON LANE	0.16	851.69	24	2,271.17	**46.28**	Reclamation	$79,036.86	**LO/CS/DE**
RUTLAND CIRCLE	0.09	496.07	26	1,433.09	**47.24**	Reclamation	$49,871.59	**LO/CS/DE**
SHEA STREET	0.11	579.89	12	773.19	**47.88**	Reclamation	$26,907.04	**LO/CS/DE**
EAGLES NEST ROAD	0.18	956.05	22	2,337.01	**48.30**	Reclamation	$81,327.90	**LO/CS/DE**
ELLIOT ROAD	0.16	863.40	15	1,439.00	**48.74**	Reclamation	$50,077.22	**LO/CS/DE**
ROYCE LANE	0.04	227.94	27	683.81	**50.22**	Rehabilitation	$10,667.44	**LO/CS/DE**
CROCKER DRIVE	0.21	1,107.55	24	2,953.46	**50.30**	Rehabilitation	$46,073.95	**LO/CS/DE**
MARIE ANNE DRIVE	0.16	836.78	24	2,231.42	**50.30**	Rehabilitation	$34,810.19	**LO/CS/DE**
PERHAM CIRCLE	0.19	993.41	23	2,538.72	**51.27**	Rehabilitation	$39,603.99	**LO/CS/DE**
HEATHER DRIVE	0.32	1,670.29	27	5,010.87	**51.41**	Rehabilitation	$116,063.10	**LO/CS/DE**
CHIPPEWA ROAD	0.11	591.56	27	1,774.69	**51.76**	Rehabilitation	$146,880.88	**LO/CS/DE**
SASSAFRAS ROAD	0.07	373.98	27	1,121.95	**54.59**	Rehabilitation	$72,703.64	**LO/CS/DE**

Name	Length (Miles)	Length (Feet)	Avg. Width	Square Yards	RSR	Overall Repair	Estimated Cost	Functional Class
WINTERGREEN LANE	0.10	544.48	23	1,391.45	**55.22**	Rehabilitation	$21,706.66	**LO/CS/DE**
INDIGO LANE	0.10	508.08	23	1,298.42	**56.22**	Rehabilitation	$20,255.38	**LO/CS/DE**
KAYLA DRIVE	0.21	1,087.75	24	2,900.68	**56.27**	Rehabilitation	$45,250.61	**LO/CS/DE**
LEDGEWOOD DRIVE	0.20	1,079.50	23	2,758.72	**56.28**	Rehabilitation	$43,036.01	**LO/CS/DE**
TORREY TERRACE	0.12	647.80	22	1,583.50	**57.23**	Rehabilitation	$24,702.62	**LO/CS/DE**
SOUTHWICK CIRCLE	0.18	933.69	18	1,867.38	**57.23**	Rehabilitation	$29,131.13	**LO/CS/DE**
DANLEY DRIVE	0.20	1,029.66	23	2,631.35	**57.27**	Rehabilitation	$41,049.01	**LO/CS/DE**
TERRACE DRIVE	0.09	483.92	24	1,290.45	**57.30**	Rehabilitation	$20,131.04	**LO/CS/DE**
PRIMROSE LANE	0.18	958.39	22	2,342.74	**58.22**	Rehabilitation	$36,546.72	**LO/CS/DE**
ATWATER DRIVE	0.17	891.97	22	2,180.38	**58.24**	Rehabilitation	$34,013.97	**LO/CS/DE**
JESTER ROAD	0.08	406.20	26	1,173.47	**58.27**	Rehabilitation	$18,306.14	**LO/CS/DE**
HEARTHSTONE ROAD	0.04	205.90	25	503.32	**58.47**	Rehabilitation	$54,715.26	**LO/CS/DE**
ROSEBUD LANE	0.12	623.56	23	1,593.55	**59.22**	Rehabilitation	$24,859.35	**LO/CS/DE**
ASSABET ROAD	0.18	924.98	26	2,672.17	**59.24**	Rehabilitation	$41,685.91	**LO/CS/DE**
GOOSENECK LANE	0.17	872.37	24	2,326.31	**59.30**	Rehabilitation	$36,290.47	**LO/CS/DE**
DANA DRIVE	0.34	1,783.51	28	5,548.69	**59.81**	Rehabilitation	$116,009.93	**LO/CS/DE**
NAGOG LANE	0.10	532.04	27	1,596.13	**60.24**	Rehabilitation	$24,899.63	**LO/CS/DE**
NONSET LANE	0.10	530.15	29	1,708.28	**60.24**	Rehabilitation	$26,649.09	**LO/CS/DE**
BOUTWELL HILL ROAD	0.27	1,434.55	24	3,825.46	**60.28**	Rehabilitation	$59,677.25	**LO/CS/DE**
SUNNY MEADOW LANE	0.04	225.54	24	601.45	**60.82**	Rehabilitation	$25,007.26	**LO/CS/DE**
RAIL TREE TERRACE	0.09	501.59	27	1,504.77	**61.24**	Rehabilitation	$23,474.36	**LO/CS/DE**
JACK RABBIT LANE	0.14	732.66	23	1,872.35	**61.30**	Rehabilitation	$29,208.73	**LO/CS/DE**
JONAS ROAD	0.08	426.50	20	947.78	**61.35**	Rehabilitation	$14,785.31	**LO/CS/DE**
BLAKES HILL ROAD	0.47	2,464.95	28	7,668.73	**62.22**	Rehabilitation	$164,531.89	**LO/CS/DE**
FAWN ROAD	0.11	579.20	22	1,415.83	**62.30**	Rehabilitation	$22,086.97	**LO/CS/DE**
LORDEN DRIVE	0.14	749.43	24	1,998.48	**62.30**	Rehabilitation	$31,176.29	**LO/CS/DE**
NUTTING LANE	0.10	535.52	26	1,547.06	**63.30**	Rehabilitation	$24,134.14	**LO/CS/DE**
BEAR HILL TERRACE	0.13	671.95	28	2,090.51	**64.24**	Rehabilitation	$32,611.96	**LO/CS/DE**
EQUESTRIAN LANE	0.20	1,065.86	29	3,434.42	**64.24**	Rehabilitation	$53,577.02	**LO/CS/DE**
JOYCE CIRCLE	0.16	823.32	22	2,012.55	**64.32**	Rehabilitation	$31,395.85	**LO/CS/DE**
STEVEN CIRCLE	0.08	401.36	24	1,070.28	**65.24**	Rehabilitation	$16,696.42	**LO/CS/DE**
HAYWAGON CIRCLE	0.12	647.18	23	1,653.90	**65.27**	Rehabilitation	$25,800.86	**LO/CS/DE**
SWEETWOOD CIRCLE	0.14	760.17	22	1,858.19	**65.32**	Rehabilitation	$28,987.80	**LO/CS/DE**
WOODS POND DRIVE	0.10	521.48	24	1,390.61	**65.65**	Rehabilitation	$71,285.47	**LO/CS/DE**
STONEVIEW DRIVE	0.04	230.54	24	614.77	**65.99**	Rehabilitation	$46,359.14	**LO/CS/DE**
WAYNE ROAD	0.12	625.80	27	1,877.41	**66.51**	Rehabilitation	$69,090.17	**LO/CS/DE**
BLUE BROOK LANE	0.07	344.40	22	841.86	**67.27**	Rehabilitation	$13,132.96	**LO/CS/DE**
LANDMARK ROAD	0.11	577.22	27	1,731.66	**67.51**	Rehabilitation	$89,232.21	**LO/CS/DE**
CARVER CIRCLE	0.04	214.58	24	572.22	**67.88**	Rehabilitation	$8,926.58	**LO/CS/DE**
DUTCHMAN LANE	0.07	368.65	27	1,105.94	**68.22**	Rehabilitation	$17,252.72	**LO/CS/DE**

Name	Length (Miles)	Length (Feet)	Avg. Width	Square Yards	RSR	Overall Repair	Estimated Cost	Functional Class
STARR CIRCLE	0.23	1,202.73	23	3,073.64	**68.22**	Rehabilitation	$47,948.71	**LO/CS/DE**
CARRIAGE WAY	0.10	536.12	23	1,370.09	**68.27**	Rehabilitation	$21,373.42	**LO/CS/DE**
DANIEL DRIVE	0.23	1,211.46	22	2,961.34	**68.31**	Rehabilitation	$46,196.90	**LO/CS/DE**
VINE BROOK ROAD	0.11	573.91	26	1,657.96	**68.68**	Rehabilitation	$146,543.32	**LO/CS/DE**
STERLING LANE	0.10	511.29	22	1,249.83	**69.24**	Rehabilitation	$19,497.38	**LO/CS/DE**
BLACKSMITH DRIVE	0.22	1,173.66	24	3,129.76	**69.30**	Rehabilitation	$48,824.31	**LO/CS/DE**
CHESAPEAKE DRIVE	0.15	781.83	24	2,084.89	**69.30**	Rehabilitation	$32,524.23	**LO/CS/DE**
LANES END	0.24	1,252.57	24	3,340.20	**69.56**	Rehabilitation	$73,731.51	**LO/CS/DE**
CASIE LANE	0.16	870.66	23	2,225.03	**69.60**	Rehabilitation	$63,432.39	**LO/CS/DE**
OLD CONCORD ROAD	0.06	296.76	18	593.51	**69.88**	Rehabilitation	$9,258.80	**LO/CS/DE**
ALCORN CROSSING	0.42	2,198.49	23	5,618.37	**70.22**	Preventative Maintenance	$57,307.36	**LO/CS/DE**
MAURA CIRCLE	0.05	246.22	24	656.59	**70.31**	Preventative Maintenance	$6,697.22	**LO/CS/DE**
WILSON FARM ROAD	0.13	682.73	21	1,593.03	**70.67**	Preventative Maintenance	$36,680.59	**LO/CS/DE**
BRIARWOOD DRIVE	0.26	1,376.17	22	3,363.97	**71.27**	Preventative Maintenance	$34,312.46	**LO/CS/DE**
DREW CROSSING	0.32	1,686.68	25	4,685.23	**71.27**	Preventative Maintenance	$47,789.31	**LO/CS/DE**
STONEBOLT WAY	0.07	377.33	27	1,131.99	**71.27**	Preventative Maintenance	$11,546.26	**LO/CS/DE**
NORTH HILL ROAD	0.27	1,430.30	27	4,290.91	**71.29**	Preventative Maintenance	$95,163.43	**LO/CS/DE**
BIRCHWOOD DRIVE	0.12	624.96	22	1,527.67	**71.69**	Preventative Maintenance	$21,923.61	**LO/CS/DE**
ANNE TERESA WAY	0.12	646.66	22	1,580.72	**72.16**	Preventative Maintenance	$38,544.16	**LO/CS/DE**
HUTCHINS WAY	0.30	1,578.45	23	4,033.81	**72.22**	Preventative Maintenance	$41,144.91	**LO/CS/DE**
PARKER CIRCLE	0.08	397.95	23	1,016.98	**72.24**	Preventative Maintenance	$10,373.24	**LO/CS/DE**
LYNWOOD LANE	0.19	1,020.36	24	2,720.96	**72.30**	Preventative Maintenance	$27,753.76	**LO/CS/DE**
CHERRY LANE	0.08	415.25	27	1,199.60	**72.48**	Preventative Maintenance	$47,973.26	**LO/CS/DE**
FERNWOOD DRIVE	0.12	639.49	24	1,705.32	**72.78**	Preventative Maintenance	$36,083.02	**LO/CS/DE**
DORIS ROAD	0.12	615.28	22	1,504.01	**72.83**	Preventative Maintenance	$15,340.90	**LO/CS/DE**
JUNEBERRY LANE	0.19	983.63	22	2,404.42	**73.22**	Preventative Maintenance	$24,525.13	**LO/CS/DE**
ORCHARD STREET	0.30	1,559.71	26	4,505.84	**73.22**	Preventative Maintenance	$45,959.59	**LO/CS/DE**
PARK VIEW CIRCLE	0.09	476.13	23	1,216.78	**73.22**	Preventative Maintenance	$12,411.19	**LO/CS/DE**
LINE ROAD	0.11	556.35	16	989.06	**73.27**	Preventative Maintenance	$10,088.45	**LO/CS/DE**
EVERGREEN CIRCLE	0.15	771.46	24	2,057.22	**73.28**	Preventative Maintenance	$20,983.65	**LO/CS/DE**
SHERLOCK LANE	0.16	844.87	22	2,065.23	**74.24**	Preventative Maintenance	$21,065.30	**LO/CS/DE**
TRAILS END ROAD	0.09	464.37	18	928.74	**74.58**	Preventative Maintenance	$15,848.26	**LO/CS/DE**
CHURCHILL COURT	0.17	886.69	24	2,364.51	**75.30**	Preventative Maintenance	$24,117.99	**LO/CS/DE**
LINKS ROAD	0.16	834.90	21	1,948.10	**76.35**	Preventative Maintenance	$19,870.62	**LO/CS/DE**
JENNIFER DRIVE	0.12	659.01	22	1,610.90	**76.59**	Preventative Maintenance	$27,920.81	**LO/CS/DE**
OAK HILL ROAD	0.10	552.41	24	1,473.10	**76.76**	Preventative Maintenance	$152,807.32	**LO/CS/DE**
THISTLE LANE	0.10	502.86	22	1,229.21	**77.17**	Preventative Maintenance	$22,791.02	**LO/CS/DE**
HILL STREET	0.11	582.46	18	1,164.92	**77.22**	Preventative Maintenance	$11,882.19	**LO/CS/DE**
HUMISTON CIRCLE	0.17	901.19	22	2,202.91	**77.23**	Preventative Maintenance	$22,469.70	**LO/CS/DE**
AUTUMN LEAF LANE	0.10	525.20	21	1,225.46	**77.24**	Preventative Maintenance	$12,499.68	**LO/CS/DE**

Name	Length (Miles)	Length (Feet)	Avg. Width	Square Yards	RSR	Overall Repair	Estimated Cost	Functional Class
ELM STREET EXTENSION	0.06	301.33	23	770.07	**78.22**	Preventative Maintenance	$7,854.67	**LO/CS/DE**
WOODBURY DRIVE	0.24	1,256.93	24	3,351.83	**78.24**	Preventative Maintenance	$34,188.62	**LO/CS/DE**
CHRISTY LANE	0.12	655.75	23	1,675.81	**78.27**	Preventative Maintenance	$17,093.29	**LO/CS/DE**
ROSE LANE	0.19	1,029.23	24	2,744.61	**78.30**	Preventative Maintenance	$27,995.05	**LO/CS/DE**
OLD TADMUCK ROAD	0.13	709.03	20	1,575.62	**78.36**	Preventative Maintenance	$16,071.34	**LO/CS/DE**
JESSICA CIRCLE	0.11	561.27	27	1,683.80	**79.22**	Preventative Maintenance	$17,174.78	**LO/CS/DE**
BRIAN DRIVE	0.13	687.88	26	1,987.20	**79.23**	Preventative Maintenance	$20,269.43	**LO/CS/DE**
BAYBERRY ROAD	0.37	1,952.17	28	6,073.41	**79.28**	Preventative Maintenance	$61,948.79	**LO/CS/DE**
BETTY LANE	0.12	658.42	27	1,975.26	**79.32**	Preventative Maintenance	$20,147.64	**LO/CS/DE**
LOON WAY	0.10	503.21	22	1,230.07	**79.87**	Preventative Maintenance	$21,280.23	**LO/CS/DE**
MISTY LANE	0.04	199.91	28	621.94	**80.09**	Routine Maintenance	$5,761.62	**LO/CS/DE**
HAYRICK LANE	0.21	1,095.70	19	2,313.14	**80.24**	Routine Maintenance	$1,156.57	**LO/CS/DE**
EMERSON ROAD	0.16	834.68	19	1,762.09	**80.35**	Routine Maintenance	$881.05	**LO/CS/DE**
APRIL LANE	0.21	1,125.36	26	3,251.03	**81.17**	Routine Maintenance	$2,793.32	**LO/CS/DE**
FIELDSTONE DRIVE	0.26	1,375.89	27	3,622.36	**81.61**	Routine Maintenance	$3,097.60	**LO/CS/DE**
JEFFERSON ROAD	0.27	1,439.86	27	4,319.58	**82.24**	Routine Maintenance	$2,159.79	**LO/CS/DE**
REINSWAY CIRCLE	0.21	1,101.05	24	2,936.15	**82.24**	Routine Maintenance	$1,468.07	**LO/CS/DE**
TYLER ROAD	0.16	828.46	22	2,025.11	**82.27**	Routine Maintenance	$1,012.56	**LO/CS/DE**
BALDWIN ROAD	0.11	563.00	22	1,376.22	**83.02**	Routine Maintenance	$2,314.91	**LO/CS/DE**
CROSS STREET	0.04	195.23	28	607.38	**83.03**	Routine Maintenance	$821.31	**LO/CS/DE**
PERSHING STREET	0.03	145.16	24	387.08	**83.03**	Routine Maintenance	$941.40	**LO/CS/DE**
WOODBINE TERRACE	0.02	100.08	26	266.89	**83.05**	Routine Maintenance	$1,219.59	**LO/CS/DE**
TRAILSIDE WAY	0.22	1,141.29	22	2,789.83	**83.24**	Routine Maintenance	$1,394.91	**LO/CS/DE**
LINDSEY LANE	0.12	651.04	24	1,736.10	**83.30**	Routine Maintenance	$868.05	**LO/CS/DE**
COOLIDGE STREET	0.09	453.37	23	1,158.61	**84.22**	Routine Maintenance	$579.31	**LO/CS/DE**
SNOW DRIVE	0.34	1,779.64	25	4,943.45	**84.24**	Routine Maintenance	$2,471.72	**LO/CS/DE**
WILSON LANE	0.02	113.69	18	227.38	**84.25**	Routine Maintenance	$354.52	**LO/CS/DE**
CAMP ROAD	0.05	248.62	18	497.24	**84.35**	Routine Maintenance	$248.62	**LO/CS/DE**
TOWER ROAD	0.11	565.50	24	1,508.00	**84.35**	Routine Maintenance	$754.00	**LO/CS/DE**
MAPLE ROAD	0.07	378.00	23	881.99	**85.57**	Routine Maintenance	$2,620.32	**LO/CS/DE**
WOODLAND DRIVE	0.20	1,075.46	26	3,106.90	**86.23**	Routine Maintenance	$1,553.45	**LO/CS/DE**
ELDERBERRY WAY	0.26	1,367.66	23	3,495.14	**86.24**	Routine Maintenance	$1,747.57	**LO/CS/DE**
CANTER CIRCLE	0.06	327.56	24	873.49	**86.24**	Routine Maintenance	$436.75	**LO/CS/DE**
LAKE SHORE DRIVE SOUTH	0.05	246.02	19	519.38	**86.85**	Routine Maintenance	$2,605.15	**LO/CS/DE**
ELM ROAD	0.05	252.73	28	786.27	**87.54**	Routine Maintenance	$4,026.61	**LO/CS/DE**
ROME DRIVE	0.44	2,306.04	22	5,636.98	**87.80**	Routine Maintenance	$2,818.49	**LO/CS/DE**
CHRISTOPHER ROAD	0.23	1,236.40	26	3,571.82	**88.19**	Routine Maintenance	$2,479.79	**LO/CS/DE**
ROBERT ROAD	0.06	296.76	20	659.46	**88.24**	Routine Maintenance	$759.21	**LO/CS/DE**
RANDOLPH CIRCLE	0.23	1,203.81	22	2,942.65	**88.28**	Routine Maintenance	$1,471.33	**LO/CS/DE**
CALISTA TERRACE	0.18	959.58	24	2,558.89	**88.36**	Routine Maintenance	$1,279.45	**LO/CS/DE**

Name	Length (Miles)	Length (Feet)	Avg. Width	Square Yards	RSR	Overall Repair	Estimated Cost	Functional Class
PROVIDENCE ROAD	0.22	1,158.96	24	3,090.55	**88.49**	Routine Maintenance	$11,328.09	**LO/CS/DE**
LAUREL AVENUE	0.06	308.21	26	890.38	**88.65**	Routine Maintenance	$1,488.16	**LO/CS/DE**
COURT ROAD	0.14	728.91	26	1,943.75	**89.12**	Routine Maintenance	$2,595.04	**LO/CS/DE**
WINDSOR WAY	0.10	537.31	25	1,492.54	**89.22**	Routine Maintenance	$746.27	**LO/CS/DE**
BLUEBERRY LANE	0.14	715.93	24	1,909.14	**89.27**	Routine Maintenance	$954.57	**LO/CS/DE**
POPLAR ROAD	0.07	382.38	23	926.04	**90.61**	Routine Maintenance	$2,322.37	**LO/CS/DE**
BUCKINGHAM DRIVE	0.10	527.91	28	1,642.37	**90.85**	Routine Maintenance	$1,732.58	**LO/CS/DE**
RUSH ROAD	0.15	775.50	23	1,981.83	**93.22**	Defer Maintenance	$0.00	**LO/CS/DE**
ANDERSON LANE	0.06	331.96	27	995.89	**93.27**	Defer Maintenance	$0.00	**LO/CS/DE**
BEACON STREET	0.17	895.46	22	2,188.90	**93.32**	Defer Maintenance	$0.00	**LO/CS/DE**
POND ROAD	0.12	619.31	19	1,307.44	**93.36**	Defer Maintenance	$0.00	**LO/CS/DE**
ENDMOOR ROAD	0.22	1,176.29	23	3,006.07	**93.82**	Defer Maintenance	$0.00	**LO/CS/DE**
HADLEY ROAD	0.06	313.11	18	626.21	**94.23**	Defer Maintenance	$0.00	**LO/CS/DE**
LYBERTY WAY	0.42	2,236.50	32	7,952.00	**94.93**	Defer Maintenance	$0.00	**LO/CS/DE**
BOXWOOD ROAD	0.13	704.02	24	1,877.38	**97.73**	Defer Maintenance	$0.00	**LO/CS/DE**
MACQUARRIE LANE	0.08	410.10	24	1,093.61	**98.23**	Defer Maintenance	$0.00	**LO/CS/DE**
KOALA BEAR LANE	0.18	939.22	24	2,504.59	**98.24**	Defer Maintenance	$0.00	**LO/CS/DE**
OVERLOOK CIRCLE	0.19	1,018.58	28	3,168.93	**98.24**	Defer Maintenance	$0.00	**LO/CS/DE**
QUARRY HILL ROAD	0.23	1,202.02	22	2,938.26	**98.27**	Defer Maintenance	$0.00	**LO/CS/DE**
CRUSADE ROAD	0.29	1,522.87	25	4,230.20	**98.27**	Defer Maintenance	$0.00	**LO/CS/DE**
TAVERN CIRCLE	0.16	823.40	22	2,012.76	**98.28**	Defer Maintenance	$0.00	**LO/CS/DE**
HOPKINS PLACE	0.15	780.32	28	2,427.66	**98.30**	Defer Maintenance	$0.00	**LO/CS/DE**
TIMBERLEE LANE	0.21	1,110.96	23	2,839.13	**98.31**	Defer Maintenance	$0.00	**LO/CS/DE**
EDWARDS AVENUE	0.06	328.47	18	656.95	**98.35**	Defer Maintenance	$0.00	**LO/CS/DE**
ROLLING MEADOW LANE	0.21	1,102.74	22	2,695.58	**98.35**	Defer Maintenance	$0.00	**LO/CS/DE**
ALDRICH LANE	0.23	1,229.85	22	3,006.29	**98.36**	Defer Maintenance	$0.00	**LO/CS/DE**
BEAR CUB LANE	0.14	741.52	22	1,812.61	**98.52**	Defer Maintenance	$0.00	**LO/CS/DE**
BRADFORD STREET	0.02	112.82	27	338.47	**98.52**	Defer Maintenance	$0.00	**LO/CS/DE**
CANAL STREET	0.06	320.37	20	711.93	**98.52**	Defer Maintenance	$0.00	**LO/CS/DE**
CHESTNUT STREET	0.05	287.15	19	606.21	**98.52**	Defer Maintenance	$0.00	**LO/CS/DE**
GRIZZLY BEAR CIRCLE	0.23	1,206.34	22	2,948.82	**98.52**	Defer Maintenance	$0.00	**LO/CS/DE**
LITTLE BEAR HILL ROAD	0.13	666.69	27	2,000.06	**98.52**	Defer Maintenance	$0.00	**LO/CS/DE**
POLAR BEAR DRIVE	0.05	269.38	22	658.49	**98.52**	Defer Maintenance	$0.00	**LO/CS/DE**
ROBBINS ROAD	0.39	2,038.20	40	9,058.67	**98.52**	Defer Maintenance	$0.00	**LO/CS/DE**
CLARE CIRCLE	0.10	513.97	26	1,484.79	**98.88**	Defer Maintenance	$0.00	**LO/CS/DE**

Town of Westford, Massachusetts

Pavement Management Program

Cost Benefit Value Analysis - Roadways Sorted By CBV With Cumulative Total

Name	Length (Miles)	Square Yards	RSR	Class	CBV	Repair	% Repair	Repair Cost	Cumulative Total
Roadway Status:	**Accepted**								
CONCORD ROAD	3.57	54,585.42	80.89	CO	**112.93**	Routine Maintenance	60%	$28,095.20	$28,095.20
FORGE VILLAGE ROAD	1.60	25,087.09	89.00	CO	**112.05**	Routine Maintenance	64%	$12,864.15	$40,959.35
MOORE ROAD	0.24	3,046.32	83.14	CO	**90.22**	Routine Maintenance	100%	$1,523.16	$42,482.51
GROTON ROAD	4.76	66,980.86	77.14	AR	**83.62**	Preventative Maintenance	51%	$683,204.74	$725,687.26
WEST PRESCOTT STREET	0.54	9,534.01	73.48	CO	**79.33**	Preventative Maintenance	0%	$97,246.87	$822,934.12
OAK HILL ROAD	1.06	14,981.11	76.76	CO	**78.81**	Preventative Maintenance	53%	$152,807.32	$975,741.44
MAIN STREET	2.88	49,080.01	77.40	CO	**73.17**	Preventative Maintenance	51%	$502,056.22	$1,477,797.66
SOUTH CHELMSFORD ROAD	1.18	21,444.95	78.09	CO	**72.26**	Preventative Maintenance	69%	$218,738.49	$1,696,536.15
RIVER STREET	0.58	8,111.27	91.59	CO	**58.82**	Routine Maintenance	35%	$4,055.63	$1,700,591.79
BROOKSIDE ROAD	0.68	10,619.95	77.32	CO	**54.83**	Preventative Maintenance	75%	$108,286.42	$1,808,878.21
DEPOT STREET	2.75	45,230.44	84.92	CO	**52.47**	Routine Maintenance	24%	$22,615.22	$1,831,493.43
LOWELL ROAD	2.07	29,509.03	89.37	CO	**45.91**	Routine Maintenance	52%	$14,596.75	$1,846,090.18
LASALLETTE ROAD	0.24	4,858.81	80.24	LO	**37.39**	Routine Maintenance	100%	$2,429.40	$1,848,519.59
SECOND STREET	0.05	781.26	80.32	LO	**37.35**	Routine Maintenance	100%	$390.63	$1,848,910.22
BEECH ROAD	0.12	1,510.39	80.35	LO	**37.34**	Routine Maintenance	100%	$755.19	$1,849,665.41
TADMUCK ROAD	1.73	25,622.60	88.96	CO	**37.12**	Routine Maintenance	40%	$12,828.19	$1,862,493.60
MITCHELL WAY	0.22	3,066.08	80.88	LO	**37.09**	Routine Maintenance	100%	$1,533.04	$1,864,026.64
SMITH STREET	0.04	573.46	81.22	LO	**36.93**	Routine Maintenance	100%	$286.73	$1,864,313.37
MILLSTONE HILL ROAD	0.52	5,469.84	81.30	LO	**36.90**	Routine Maintenance	100%	$2,734.92	$1,867,048.29
FOURTH STREET	0.12	1,436.96	81.52	LO	**36.81**	Routine Maintenance	100%	$718.48	$1,867,766.77
TYNGSBORO ROAD	1.86	30,623.40	63.59	CO	**36.78**	Rehabilitation	85%	$477,724.99	$2,345,491.76
TEXAS ROAD	0.69	8,149.98	81.96	LO	**36.62**	Routine Maintenance	100%	$4,074.99	$2,349,566.75
KINGS ROAD	0.10	1,481.10	82.24	LO	**36.48**	Routine Maintenance	100%	$740.55	$2,350,307.30
MELISSA DRIVE	0.13	2,132.90	82.24	LO	**36.48**	Routine Maintenance	100%	$1,066.45	$2,351,373.75
BLUE RIDGE ROAD	0.29	4,275.40	82.31	LO	**36.45**	Routine Maintenance	100%	$2,137.70	$2,353,511.45
THIRD STREET	0.08	1,181.59	82.32	LO	**36.44**	Routine Maintenance	100%	$590.79	$2,354,102.25
SALEM ROAD	0.10	1,645.22	82.35	LO	**36.43**	Routine Maintenance	100%	$822.61	$2,354,924.86
MYRTLE AVENUE	0.27	4,156.12	82.71	LO	**36.29**	Routine Maintenance	100%	$2,078.06	$2,357,002.92
JO-JO LANE	0.09	1,103.91	82.87	LO	**36.20**	Routine Maintenance	100%	$551.95	$2,357,554.87
HUNT ROAD	0.37	4,353.00	83.06	LO	**36.12**	Routine Maintenance	100%	$2,281.19	$2,359,836.07

Name	Length (Miles)	Square Yards	RSR	Class	CBV	Repair	% Repair	Repair Cost	Cumulative Total
EAST PRESCOTT STREET	0.81	14,054.88	69.14	CO	**36.01**	Rehabilitation	54%	$217,426.11	$2,577,262.18
HEMLOCK ROAD	0.20	2,402.83	84.37	LO	**35.64**	Routine Maintenance	100%	$1,201.42	$2,578,463.60
HILLSIDE AVENUE	0.36	4,824.92	84.31	LO	**35.58**	Routine Maintenance	100%	$2,412.46	$2,580,876.06
GASSETT ROAD	0.21	3,221.07	84.67	LO	**35.53**	Routine Maintenance	100%	$1,610.54	$2,582,486.59
CRAIG CIRCLE	0.22	3,424.37	85.24	LO	**35.19**	Routine Maintenance	100%	$1,712.18	$2,584,198.78
LINCOLN STREET	0.10	2,182.73	85.35	LO	**35.15**	Routine Maintenance	100%	$1,091.36	$2,585,290.14
PINE TREE TRAIL	0.16	2,185.75	85.35	LO	**35.15**	Routine Maintenance	100%	$1,092.87	$2,586,383.01
CROSS ROAD	0.11	1,346.55	86.57	LO	**34.66**	Routine Maintenance	100%	$680.29	$2,587,063.30
SYCAMORE ROAD	0.27	4,454.21	87.05	LO	**34.48**	Routine Maintenance	100%	$2,227.11	$2,589,290.41
DRAWBRIDGE ROAD	0.34	5,666.34	87.27	LO	**34.37**	Routine Maintenance	100%	$2,833.17	$2,592,123.58
PLAIN ROAD	1.85	28,156.47	85.62	CO	**34.08**	Routine Maintenance	13%	$14,078.24	$2,606,201.81
GEORGE AVENUE	0.08	1,055.10	88.36	LO	**33.95**	Routine Maintenance	100%	$527.55	$2,606,729.36
FIR ROAD	0.26	3,248.95	88.69	LO	**33.83**	Routine Maintenance	100%	$1,212.42	$2,607,941.78
WHITNEY DRIVE	0.09	1,589.57	89.24	LO	**33.62**	Routine Maintenance	100%	$794.79	$2,608,736.57
LUCILLE AVENUE	0.33	4,965.17	90.30	LO	**33.22**	Routine Maintenance	100%	$2,482.59	$2,611,219.16
NABNASSET STREET	0.43	6,521.19	73.67	LO	**32.49**	Preventative Maintenance	86%	$66,515.67	$2,677,734.83
MAPLE ROAD	0.39	5,158.38	85.57	LO/CS/DE	**31.79**	Routine Maintenance	100%	$2,620.32	$2,680,355.14
BRIDGE STREET	0.55	6,120.74	76.27	CO	**31.17**	Preventative Maintenance	94%	$62,431.58	$2,742,786.72
BALDWIN ROAD	0.36	4,629.82	83.02	LO	**30.73**	Routine Maintenance	100%	$2,314.91	$2,745,101.63
PERSHING STREET	0.13	1,882.79	83.03	LO	**29.71**	Routine Maintenance	79%	$941.40	$2,746,043.03
CROSS STREET	0.10	1,642.62	83.03	LO	**29.70**	Routine Maintenance	100%	$821.31	$2,746,864.34
PINE RIDGE ROAD	0.92	9,171.08	88.42	LO	**29.53**	Routine Maintenance	86%	$4,585.54	$2,751,449.88
GRIFFIN ROAD	1.11	14,350.44	90.61	LO	**29.04**	Routine Maintenance	87%	$7,175.22	$2,758,625.10
LAUREL AVENUE	0.20	2,976.33	88.65	LO	**28.82**	Routine Maintenance	100%	$1,488.16	$2,760,113.26
ELM ROAD	0.49	8,053.23	87.54	LO	**28.66**	Routine Maintenance	81%	$4,026.61	$2,764,139.88
ROOK'S WAY	0.29	3,761.13	87.60	LO	**27.99**	Routine Maintenance	80%	$1,880.56	$2,766,020.44
COURT ROAD	0.34	5,265.35	89.12	LO	**26.93**	Routine Maintenance	100%	$2,595.04	$2,768,615.48
ROBERT ROAD	0.13	1,518.42	88.24	LO	**26.62**	Routine Maintenance	100%	$759.21	$2,769,374.69
BOSTON ROAD	0.56	9,882.53	65.20	CO	**25.44**	Rehabilitation	70%	$154,167.49	$2,923,542.17
TENNEY ROAD	1.27	11,943.15	82.63	LO	**24.68**	Routine Maintenance	67%	$5,971.57	$2,929,513.75
NORTH MAIN STREET	0.93	16,365.01	67.62	CO	**24.33**	Rehabilitation	65%	$255,294.14	$3,184,807.89
WOODBINE TERRACE	0.16	2,464.77	83.05	LO	**24.28**	Routine Maintenance	71%	$1,219.59	$3,186,027.48
LONG SOUGHT FOR POND ROAD	0.27	2,542.35	81.17	LO	**24.23**	Routine Maintenance	62%	$1,271.18	$3,187,298.66
PINE STREET	0.31	4,711.06	73.31	CO	**23.40**	Preventative Maintenance	100%	$48,052.81	$3,235,351.46
ROBINSON ROAD	0.70	10,282.24	87.07	LO	**21.71**	Routine Maintenance	58%	$5,141.12	$3,240,492.59
PROVIDENCE ROAD	1.61	22,656.18	88.49	LO	**21.70**	Routine Maintenance	68%	$11,328.09	$3,251,820.67

Name	Length (Miles)	Square Yards	RSR	Class	CBV	Repair	% Repair	Repair Cost	Cumulative Total
MISTY LANE	0.70	11,523.25	80.09	LO	**21.34**	Routine Maintenance	53%	$5,761.62	$3,257,582.30
POPLAR ROAD	0.35	4,714.24	90.61	LO	**20.55**	Routine Maintenance	68%	$2,322.37	$3,259,904.67
BIRCH ROAD	0.41	5,587.62	86.34	LO	**20.21**	Routine Maintenance	56%	$2,737.38	$3,262,642.05
NORTH STREET	0.84	13,725.50	73.45	CO	**20.06**	Preventative Maintenance	26%	$140,000.05	$3,402,642.10
FIRST STREET	0.13	1,739.29	79.23	LO	**19.44**	Preventative Maintenance	54%	$17,740.75	$3,420,382.86
LAKE SHORE DRIVE SOUTH	0.47	5,210.29	86.85	LO/CS/DE	**19.26**	Routine Maintenance	55%	$2,605.15	$3,422,988.00
STRATTON HILL ROAD	0.44	6,182.04	80.66	LO	**18.78**	Routine Maintenance	45%	$3,091.02	$3,426,079.02
HAYRICK LANE	0.21	2,313.14	80.24	LO/CS/DE	**18.69**	Routine Maintenance	100%	$1,156.57	$3,427,235.59
JEFFERSON ROAD	0.27	4,319.58	82.24	LO/CS/DE	**18.24**	Routine Maintenance	100%	$2,159.79	$3,429,395.38
REINSWAY CIRCLE	0.21	2,936.15	82.24	LO/CS/DE	**18.24**	Routine Maintenance	100%	$1,468.07	$3,430,863.45
TYLER ROAD	0.16	2,025.11	82.27	LO/CS/DE	**18.23**	Routine Maintenance	100%	$1,012.56	$3,431,876.01
TRAILSIDE WAY	0.22	2,789.83	83.24	LO/CS/DE	**18.02**	Routine Maintenance	100%	$1,394.91	$3,433,270.92
LINDSEY LANE	0.12	1,736.10	83.30	LO/CS/DE	**18.01**	Routine Maintenance	100%	$868.05	$3,434,138.97
COOLIDGE STREET	0.09	1,158.61	84.22	LO/CS/DE	**17.81**	Routine Maintenance	100%	$579.31	$3,434,718.28
SNOW DRIVE	0.34	4,943.45	84.24	LO/CS/DE	**17.81**	Routine Maintenance	100%	$2,471.72	$3,437,190.00
COLD SPRING ROAD	1.99	30,124.95	84.94	CO	**17.78**	Routine Maintenance	16%	$15,136.35	$3,452,326.36
CAMP ROAD	0.05	497.24	84.35	LO/CS/DE	**17.78**	Routine Maintenance	100%	$248.62	$3,452,574.98
TOWER ROAD	0.11	1,508.00	84.35	LO/CS/DE	**17.78**	Routine Maintenance	100%	$754.00	$3,453,328.98
HAWTHORNE AVENUE	0.25	3,888.32	73.01	LO	**17.73**	Preventative Maintenance	0%	$39,660.82	$3,492,989.79
SHERWOOD DRIVE	0.44	6,673.66	80.54	LO	**17.63**	Routine Maintenance	41%	$3,336.83	$3,496,326.62
THISTLE LANE	0.17	2,234.41	77.17	LO	**17.52**	Preventative Maintenance	55%	$22,791.02	$3,519,117.65
WOODLAND DRIVE	0.20	3,106.90	86.23	LO/CS/DE	**17.40**	Routine Maintenance	100%	$1,553.45	$3,520,671.10
ELDERBERRY WAY	0.26	3,495.14	86.24	LO/CS/DE	**17.39**	Routine Maintenance	100%	$1,747.57	$3,522,418.66
CANTER CIRCLE	0.06	873.49	86.24	LO/CS/DE	**17.39**	Routine Maintenance	100%	$436.75	$3,522,855.41
KIRSI CIRCLE	0.79	10,670.12	89.50	LO	**17.38**	Routine Maintenance	50%	$5,335.06	$3,528,190.47
PINE ROAD	0.22	2,026.86	90.76	LO	**17.12**	Routine Maintenance	50%	$1,013.43	$3,529,203.90
RANDOLPH CIRCLE	0.23	2,942.65	88.28	LO/CS/DE	**16.99**	Routine Maintenance	100%	$1,471.33	$3,530,675.23
CALISTA TERRACE	0.18	2,558.89	88.36	LO/CS/DE	**16.98**	Routine Maintenance	100%	$1,279.45	$3,531,954.67
WINDSOR WAY	0.10	1,492.54	89.22	LO/CS/DE	**16.81**	Routine Maintenance	100%	$746.27	$3,532,700.94
BLUEBERRY LANE	0.14	1,909.14	89.27	LO/CS/DE	**16.80**	Routine Maintenance	100%	$954.57	$3,533,655.51
OAK ROAD	0.31	4,021.67	81.17	LO	**16.62**	Routine Maintenance	42%	$2,010.84	$3,535,666.35
JENNIFER DRIVE	0.21	2,737.33	76.59	LO	**16.07**	Preventative Maintenance	59%	$27,920.81	$3,563,587.16
BROADWAY STREET	0.45	8,472.90	80.69	LO	**15.95**	Routine Maintenance	38%	$4,236.45	$3,567,823.61
LOON WAY	0.16	2,086.30	79.87	LO/CS/DE	**15.60**	Preventative Maintenance	59%	$21,280.23	$3,589,103.84
HYACINTH DRIVE	0.36	5,448.62	81.07	LO	**15.56**	Routine Maintenance	36%	$2,724.31	$3,591,828.15
HOWARD ROAD	0.27	5,046.48	79.41	LO	**15.51**	Preventative Maintenance	63%	$51,474.09	$3,643,302.23

Name	Length (Miles)	Square Yards	RSR	Class	CBV	Repair	% Repair	Repair Cost	Cumulative Total
FIELDSTONE DRIVE	0.39	5,835.68	81.61	LO/CS/DE	**14.68**	Routine Maintenance	47%	$3,097.60	$3,646,399.83
CHRISTOPHER ROAD	0.33	4,959.59	88.19	LO	**12.53**	Routine Maintenance	72%	$2,479.79	$3,648,879.63
BIRCHWOOD DRIVE	0.17	2,149.37	71.69	LO	**12.23**	Preventative Maintenance	0%	$21,923.61	$3,670,803.24
LAKE SHORE DRIVE NORTH	0.46	5,105.69	80.60	LO	**12.10**	Routine Maintenance	26%	$2,552.84	$3,673,356.08
LANES END	0.34	4,726.38	69.56	LO	**11.91**	Rehabilitation	71%	$73,731.51	$3,747,087.59
MAKEPEACE ROAD	0.29	6,781.32	72.27	CO	**11.87**	Preventative Maintenance	100%	$69,169.45	$3,816,257.05
COUNTRY ROAD	0.62	10,146.04	75.66	LO	**11.22**	Preventative Maintenance	80%	$103,489.58	$3,919,746.63
STONY BROOK ROAD	1.54	18,025.26	82.75	LO	**10.48**	Routine Maintenance	23%	$9,012.63	$3,928,759.26
CHAMBERLAIN ROAD	1.45	20,453.22	84.89	LO	**9.98**	Routine Maintenance	24%	$10,226.61	$3,938,985.87
POLLEY ROAD	0.57	6,701.18	81.82	LO	**9.84**	Routine Maintenance	21%	$3,350.59	$3,942,336.46
ALMERIA CIRCLE	0.63	10,388.74	30.28	LO	**9.49**	Reclamation	100%	$361,527.98	$4,303,864.44
VINEYARD ROAD	0.50	7,460.33	75.89	LO	**8.71**	Preventative Maintenance	53%	$75,348.81	$4,379,213.24
BANBURY DRIVE	0.58	8,772.94	78.12	LO	**8.68**	Preventative Maintenance	86%	$89,483.96	$4,468,697.21
JARVIS WAY	0.29	3,977.15	33.24	LO	**8.64**	Reclamation	100%	$138,404.73	$4,607,101.93
BUCKINGHAM DRIVE	0.21	3,465.15	90.85	LO	**8.06**	Routine Maintenance	47%	$1,732.58	$4,608,834.51
NEWPORT DRIVE	0.69	9,744.76	73.75	LO	**8.03**	Preventative Maintenance	89%	$102,615.06	$4,711,449.57
BROOKVIEW DRIVE	0.30	5,002.57	36.56	LO	**7.86**	Reclamation	100%	$174,089.35	$4,885,538.93
OLD HOMESTEAD ROAD	0.56	8,533.22	39.36	LO	**7.76**	Reclamation	78%	$296,956.03	$5,182,494.96
HEYWOOD ROAD	0.37	5,635.25	39.30	LO	**7.31**	Reclamation	100%	$196,106.67	$5,378,601.63
MUSKET LANE	0.09	1,226.24	20.35	LO/CS/DE	**7.06**	Reclamation	100%	$42,673.23	$5,421,274.86
BEAVER DAM DRIVE	0.45	8,649.46	46.35	LO	**6.63**	Reclamation	44%	$302,690.14	$5,723,965.00
FLETCHER ROAD	0.60	9,103.97	48.39	LO	**6.58**	Reclamation	33%	$316,818.15	$6,040,783.15
CHICORY ROAD	0.85	14,491.55	44.43	LO	**6.54**	Reclamation	93%	$563,236.21	$6,604,019.36
PATRIOT LANE	0.39	5,458.47	47.04	LO	**6.40**	Reclamation	76%	$189,954.76	$6,793,974.13
MAGNOLIA DRIVE	0.78	12,830.33	51.08	LO	**6.22**	Rehabilitation	72%	$200,153.21	$6,994,127.34
LILLIAN ROAD	0.28	3,885.49	91.93	LO	**6.12**	Routine Maintenance	18%	$1,942.74	$6,996,070.08
VILLANOVA DRIVE	0.53	8,764.03	49.91	LO	**6.06**	Reclamation	72%	$304,988.42	$7,301,058.50
PHILLIPS DRIVE	0.64	9,810.67	53.27	LO	**6.02**	Rehabilitation	100%	$153,046.39	$7,454,104.89
SAWMILL ROAD	0.33	5,101.89	35.37	LO	**5.98**	Reclamation	64%	$177,545.72	$7,631,650.61
CROWN ROAD	0.63	8,822.03	51.40	LO	**5.98**	Rehabilitation	39%	$137,623.68	$7,769,274.29
SAWMILL DRIVE	0.26	4,297.36	34.08	LO	**5.97**	Reclamation	100%	$149,548.22	$7,918,822.51
LONG MEADOW ROAD	0.34	5,560.66	48.32	LO	**5.95**	Reclamation	100%	$193,510.88	$8,112,333.39
HIDDEN VALLEY ROAD	0.30	4,606.03	43.12	LO	**5.91**	Reclamation	62%	$160,289.75	$8,272,623.15
TALLARD ROAD	0.45	7,168.58	54.81	LO	**5.90**	Rehabilitation	100%	$111,829.89	$8,384,453.03
TADMUCK LANE	0.27	4,387.36	55.27	LO	**5.80**	Rehabilitation	100%	$68,442.83	$8,452,895.86
VOSE HILL ROAD	1.04	17,024.85	53.80	LO	**5.78**	Rehabilitation	65%	$265,587.66	$8,718,483.52

Name	Length (Miles)	Square Yards	RSR	Class	CBV	Repair	% Repair	Repair Cost	Cumulative Total
RUSSELLS WAY	2.61	42,134.72	75.82	LO	**5.76**	Preventative Maintenance	22%	$426,728.28	$9,145,211.80
VILLAGE VIEW ROAD	1.31	20,467.55	72.65	LO	**5.75**	Preventative Maintenance	97%	$210,362.40	$9,355,574.19
CREST DRIVE	0.22	3,391.45	56.30	LO	**5.69**	Rehabilitation	100%	$52,906.58	$9,408,480.77
CARL THOMPSON ROAD	0.14	2,366.53	25.32	LO/CS/DE	**5.67**	Reclamation	100%	$82,355.30	$9,490,836.08
HONEYSUCKLE ROAD	0.37	5,903.39	56.97	LO	**5.63**	Rehabilitation	100%	$92,092.96	$9,582,929.03
SWEDES CROSSING	0.39	5,429.53	88.04	LO	**5.62**	Routine Maintenance	13%	$2,714.76	$9,585,643.80
SLEIGH ROAD	0.28	4,603.15	57.24	LO	**5.60**	Rehabilitation	100%	$71,809.08	$9,657,452.88
CHIPPEWA ROAD	0.59	9,415.44	51.76	LO	**5.59**	Rehabilitation	100%	$146,880.88	$9,804,333.75
BUCKBOARD DRIVE	1.06	16,732.93	58.50	LO	**5.52**	Rehabilitation	95%	$261,033.69	$10,065,367.44
BLACKTHORN ROAD	0.09	1,411.56	58.30	LO	**5.50**	Rehabilitation	100%	$22,020.38	$10,087,387.82
COLONIAL DRIVE	0.80	12,716.83	56.48	LO	**5.50**	Rehabilitation	58%	$198,382.51	$10,285,770.33
LAKESIDE TERRACE	1.06	14,968.46	56.56	LO	**5.47**	Rehabilitation	49%	$233,507.98	$10,519,278.31
BUTTERFIELD LANE	0.49	6,897.89	60.41	LO	**5.38**	Rehabilitation	100%	$107,607.11	$10,626,885.43
PINE HILL ROAD	0.63	8,552.96	75.54	LO	**5.37**	Preventative Maintenance	0%	$87,240.22	$10,714,125.65
CUTTER LANE	0.28	3,736.28	59.95	LO	**5.35**	Rehabilitation	100%	$58,286.02	$10,772,411.66
COBBLER ROAD	0.14	2,270.38	60.27	LO	**5.32**	Rehabilitation	100%	$35,417.90	$10,807,829.56
SHIPLEY CIRCLE	0.32	4,142.86	60.30	LO	**5.32**	Rehabilitation	100%	$64,628.55	$10,872,458.12
FAIRVIEW DRIVE	0.33	5,273.88	60.48	LO	**5.31**	Rehabilitation	100%	$82,272.46	$10,954,730.58
CHANDLER ROAD	0.39	6,625.45	64.89	LO	**5.26**	Rehabilitation	30%	$103,357.09	$11,058,087.67
HEARTHSTONE ROAD	0.24	3,750.90	58.47	LO	**5.24**	Rehabilitation	84%	$54,715.26	$11,112,802.93
ASHLEY PLACE	0.25	3,182.52	61.65	LO	**5.23**	Rehabilitation	100%	$49,647.34	$11,162,450.27
PRESERVATION WAY	0.52	6,979.91	61.93	LO	**5.18**	Rehabilitation	100%	$108,886.54	$11,271,336.81
KYLEMORE DRIVE	0.48	6,822.87	62.28	LO	**5.15**	Rehabilitation	100%	$106,436.84	$11,377,773.65
MEADOW LANE	0.44	5,993.42	62.32	LO	**5.14**	Rehabilitation	100%	$93,497.42	$11,471,271.06
KEYES ROAD	1.78	27,215.89	64.58	LO	**5.03**	Rehabilitation	86%	$424,567.82	$11,895,838.88
SASSAFRAS ROAD	0.29	4,660.49	54.59	LO	**5.00**	Rehabilitation	76%	$72,703.64	$11,968,542.52
SEQUOIA ROAD	0.23	3,605.83	64.24	LO	**4.99**	Rehabilitation	100%	$56,250.99	$12,024,793.51
CALDWELL DRIVE	0.58	7,521.36	65.27	LO	**4.91**	Rehabilitation	100%	$117,333.23	$12,142,126.75
KINGS PINE ROAD	0.20	2,977.15	29.27	LO/CS/DE	**4.91**	Reclamation	100%	$103,604.82	$12,245,731.57
GREENBRIER DRIVE	0.22	2,789.78	68.47	LO	**4.88**	Rehabilitation	52%	$43,520.62	$12,289,252.18
WILSHIRE AVENUE	0.17	2,550.28	70.35	LO	**4.88**	Preventative Maintenance	100%	$26,012.81	$12,315,264.99
GRASSY LANE	0.16	2,080.35	70.35	LO	**4.88**	Preventative Maintenance	100%	$21,219.57	$12,336,484.56
OLD BEAVER BROOK ROAD	0.12	1,605.75	66.23	LO	**4.84**	Rehabilitation	100%	$25,049.75	$12,361,534.31
BUTTERNUT ROAD	0.33	5,375.29	66.70	LO	**4.81**	Rehabilitation	100%	$83,854.55	$12,445,388.86
HOLLY LANE	0.23	3,726.21	67.30	LO	**4.76**	Rehabilitation	100%	$58,128.93	$12,503,517.79
FISHER WAY	0.35	4,958.09	67.32	LO	**4.76**	Rehabilitation	100%	$77,346.14	$12,580,863.93

Name	Length (Miles)	Square Yards	RSR	Class	CBV	Repair	% Repair	Repair Cost	Cumulative Total
TORRINGTON LANE	0.14	2,120.62	72.35	LO	**4.74**	Preventative Maintenance	100%	$21,630.33	$12,602,494.26
CHURCH STREET	0.21	2,641.70	72.65	LO	**4.73**	Preventative Maintenance	100%	$26,945.31	$12,629,439.57
LINCOLN AVENUE	0.07	963.23	74.22	LO	**4.62**	Preventative Maintenance	100%	$9,824.99	$12,639,264.56
STORY STREET	0.19	3,307.26	74.22	LO	**4.62**	Preventative Maintenance	100%	$33,734.09	$12,672,998.65
WILLOW ROAD	0.12	1,410.51	69.35	LO	**4.62**	Rehabilitation	100%	$22,004.00	$12,695,002.66
FARMER WAY	0.62	8,691.34	74.48	LO	**4.62**	Preventative Maintenance	100%	$88,651.66	$12,783,654.32
YORK AVENUE	0.20	3,071.72	74.35	LO	**4.62**	Preventative Maintenance	100%	$31,331.51	$12,814,985.83
MARK VINCENT DRIVE	0.45	7,139.25	72.25	LO	**4.58**	Preventative Maintenance	45%	$72,820.36	$12,887,806.19
STEEPLE CHASE CIRCLE	0.59	7,643.52	73.93	LO	**4.58**	Preventative Maintenance	77%	$77,963.93	$12,965,770.12
PIERCE AVENUE	0.58	9,576.98	75.28	LO	**4.56**	Preventative Maintenance	100%	$97,685.23	$13,063,455.35
ALLIE LANE	0.15	2,107.18	75.30	LO	**4.56**	Preventative Maintenance	100%	$21,493.26	$13,084,948.61
SPRUCE ROAD	0.13	1,760.84	75.35	LO	**4.55**	Preventative Maintenance	100%	$17,960.58	$13,102,909.19
MAY ROAD	0.19	3,073.24	76.22	LO	**4.50**	Preventative Maintenance	100%	$31,347.10	$13,134,256.28
WINDING WAY	0.18	2,958.03	76.27	LO	**4.50**	Preventative Maintenance	100%	$30,171.92	$13,164,428.20
APPLEWOOD DRIVE	0.17	2,226.90	32.24	LO/CS/DE	**4.46**	Reclamation	100%	$77,496.19	$13,241,924.40
CONNELL DRIVE	0.20	3,108.06	77.24	LO	**4.44**	Preventative Maintenance	100%	$31,702.25	$13,273,626.65
GOULD ROAD	0.58	8,168.50	77.30	LO	**4.44**	Preventative Maintenance	100%	$83,318.68	$13,356,945.33
ABBOT STREET	0.29	5,228.39	77.75	LO	**4.41**	Preventative Maintenance	100%	$53,329.56	$13,410,274.88
VINE BROOK ROAD	0.62	9,393.80	68.68	LO	**4.39**	Rehabilitation	46%	$146,543.32	$13,556,818.20
STONEVIEW DRIVE	0.21	2,971.74	65.99	LO	**4.39**	Rehabilitation	100%	$46,359.14	$13,603,177.34
FRANCES HILL ROAD	0.30	3,501.14	78.28	LO	**4.38**	Preventative Maintenance	100%	$35,711.62	$13,638,888.96
ELM STREET	0.11	1,520.28	79.22	LO	**4.33**	Preventative Maintenance	100%	$15,506.85	$13,654,395.81
WOODS POND DRIVE	0.32	4,569.58	65.65	LO	**4.33**	Rehabilitation	70%	$71,285.47	$13,725,681.28
ST. MARY'S DRIVE	0.40	7,091.83	79.24	LO	**4.33**	Preventative Maintenance	100%	$72,336.70	$13,798,017.98
POND VIEW CIRCLE	0.13	1,897.27	79.30	LO	**4.33**	Preventative Maintenance	100%	$19,352.19	$13,817,370.18
MAPLE STREET	0.18	1,949.19	33.32	LO/CS/DE	**4.31**	Reclamation	100%	$67,831.90	$13,885,202.07
LANDMARK ROAD	0.36	5,720.01	67.51	LO	**4.20**	Rehabilitation	30%	$89,232.21	$13,974,434.28
SUNNY MEADOW LANE	0.11	1,603.03	60.82	LO	**4.19**	Rehabilitation	100%	$25,007.26	$13,999,441.54
MOORE AVENUE	0.09	1,033.04	65.04	LO	**4.12**	Rehabilitation	0%	$16,115.46	$14,015,557.00
CHERRY LANE	0.29	4,725.70	72.48	LO	**4.02**	Preventative Maintenance	73%	$47,973.26	$14,063,530.26
WAYNE ROAD	0.28	4,428.86	66.51	LO	**3.83**	Rehabilitation	100%	$69,090.17	$14,132,620.43
HEATHER DRIVE	0.47	7,439.94	51.41	LO	**3.77**	Rehabilitation	33%	$116,063.10	$14,248,683.53
CAROLINA LANE	0.16	2,558.47	38.30	LO/CS/DE	**3.75**	Reclamation	100%	$89,034.77	$14,337,718.29
CASTLE ROAD	0.22	3,383.32	40.16	LO/CS/DE	**3.72**	Reclamation	100%	$117,739.70	$14,455,457.99
WILSON FARM ROAD	0.29	3,596.14	70.67	LO	**3.69**	Preventative Maintenance	44%	$36,680.59	$14,492,138.58
SHELLY LANE	0.41	6,792.32	39.24	LO/CS/DE	**3.66**	Reclamation	100%	$236,372.77	$14,728,511.35

Name	Length (Miles)	Square Yards	RSR	Class	CBV	Repair	% Repair	Repair Cost	Cumulative Total
GRANADA DRIVE	0.11	1,847.33	39.28	LO/CS/DE	**3.66**	Reclamation	100%	$64,287.15	$14,792,798.50
ANNE TERESA WAY	0.29	3,778.84	72.16	LO	**3.63**	Preventative Maintenance	42%	$38,544.16	$14,831,342.67
NORTH HILL ROAD	0.59	9,329.75	71.29	LO	**3.61**	Preventative Maintenance	60%	$95,163.43	$14,926,506.10
FERNWOOD DRIVE	0.25	3,537.55	72.78	LO	**3.59**	Preventative Maintenance	100%	$36,083.02	$14,962,589.12
BOBOLINK ROAD	0.18	3,110.97	40.30	LO/CS/DE	**3.57**	Reclamation	100%	$108,261.86	$15,070,850.98
CASIE LANE	0.30	4,066.18	69.60	LO	**3.51**	Rehabilitation	45%	$63,432.39	$15,134,283.36
BLACK BEAR LANE	0.15	2,156.38	42.24	LO/CS/DE	**3.40**	Reclamation	100%	$75,041.88	$15,209,325.24
ALLISON DRIVE	0.08	1,256.76	43.28	LO/CS/DE	**3.32**	Reclamation	100%	$43,735.25	$15,253,060.49
MORNING GLORY CIRCLE	0.28	3,898.17	43.28	LO/CS/DE	**3.32**	Reclamation	100%	$135,656.47	$15,388,716.96
DANA DRIVE	0.45	7,436.53	59.81	LO	**3.30**	Rehabilitation	100%	$116,009.93	$15,504,726.89
BLAKES HILL ROAD	0.64	10,546.92	62.22	LO	**3.28**	Rehabilitation	100%	$164,531.89	$15,669,258.78
ABBY ROAD	0.23	3,137.62	44.24	LO/CS/DE	**3.25**	Reclamation	100%	$109,189.11	$15,778,447.90
BLUE HERON DRIVE	0.14	1,809.47	44.30	LO/CS/DE	**3.24**	Reclamation	100%	$62,969.64	$15,841,417.54
ROYCE LANE	0.04	683.81	50.22	LO/CS/DE	**3.19**	Rehabilitation	100%	$10,667.44	$15,852,084.98
CROCKER DRIVE	0.21	2,953.46	50.30	LO/CS/DE	**3.19**	Rehabilitation	100%	$46,073.95	$15,898,158.94
MARIE ANNE DRIVE	0.16	2,231.42	50.30	LO/CS/DE	**3.19**	Rehabilitation	100%	$34,810.19	$15,932,969.13
TRAILS END ROAD	0.15	1,553.75	74.58	LO/CS/DE	**3.18**	Preventative Maintenance	81%	$15,848.26	$15,948,817.38
ELLIOT ROAD	0.16	1,439.00	48.74	LO/CS/DE	**3.16**	Reclamation	57%	$50,077.22	$15,998,894.61
CURREN DRIVE	0.19	2,487.50	45.88	LO/CS/DE	**3.13**	Reclamation	100%	$86,565.11	$16,085,459.72
PERHAM CIRCLE	0.19	2,538.72	51.27	LO/CS/DE	**3.13**	Rehabilitation	100%	$39,603.99	$16,125,063.71
WALTER CIRCLE	0.13	1,688.71	46.24	LO/CS/DE	**3.11**	Reclamation	100%	$58,767.18	$16,183,830.89
SWANSON LANE	0.16	2,271.17	46.28	LO/CS/DE	**3.10**	Reclamation	100%	$79,036.86	$16,262,867.75
RUTLAND CIRCLE	0.09	1,433.09	47.24	LO/CS/DE	**3.04**	Reclamation	100%	$49,871.59	$16,312,739.34
SHEA STREET	0.11	773.19	47.88	LO/CS/DE	**3.00**	Reclamation	100%	$26,907.04	$16,339,646.37
EAGLES NEST ROAD	0.18	2,337.01	48.30	LO/CS/DE	**2.97**	Reclamation	100%	$81,327.90	$16,420,974.28
WINTERGREEN LANE	0.10	1,391.45	55.22	LO/CS/DE	**2.90**	Rehabilitation	100%	$21,706.66	$16,442,680.94
INDIGO LANE	0.10	1,298.42	56.22	LO/CS/DE	**2.85**	Rehabilitation	100%	$20,255.38	$16,462,936.32
KAYLA DRIVE	0.21	2,900.68	56.27	LO/CS/DE	**2.85**	Rehabilitation	100%	$45,250.61	$16,508,186.93
LEDGEWOOD DRIVE	0.20	2,758.72	56.28	LO/CS/DE	**2.85**	Rehabilitation	100%	$43,036.01	$16,551,222.94
SOUTHWICK CIRCLE	0.18	1,867.38	57.23	LO/CS/DE	**2.80**	Rehabilitation	100%	$29,131.13	$16,580,354.07
TORREY TERRACE	0.12	1,583.50	57.23	LO/CS/DE	**2.80**	Rehabilitation	100%	$24,702.62	$16,605,056.69
DANLEY DRIVE	0.20	2,631.35	57.27	LO/CS/DE	**2.80**	Rehabilitation	100%	$41,049.01	$16,646,105.71
TERRACE DRIVE	0.09	1,290.45	57.30	LO/CS/DE	**2.80**	Rehabilitation	100%	$20,131.04	$16,666,236.75
PRIMROSE LANE	0.18	2,342.74	58.22	LO/CS/DE	**2.75**	Rehabilitation	100%	$36,546.72	$16,702,783.47
ATWATER DRIVE	0.17	2,180.38	58.24	LO/CS/DE	**2.75**	Rehabilitation	100%	$34,013.97	$16,736,797.44
JESTER ROAD	0.08	1,173.47	58.27	LO/CS/DE	**2.75**	Rehabilitation	100%	$18,306.14	$16,755,103.58

Name	Length (Miles)	Square Yards	RSR	Class	CBV	Repair	% Repair	Repair Cost	Cumulative Total
ROSEBUD LANE	0.12	1,593.55	59.22	LO/CS/DE	**2.71**	Rehabilitation	100%	$24,859.35	$16,779,962.93
ASSABET ROAD	0.18	2,672.17	59.24	LO/CS/DE	**2.71**	Rehabilitation	100%	$41,685.91	$16,821,648.83
GOOSENECK LANE	0.17	2,326.31	59.30	LO/CS/DE	**2.70**	Rehabilitation	100%	$36,290.47	$16,857,939.30
NAGOG LANE	0.10	1,596.13	60.24	LO/CS/DE	**2.66**	Rehabilitation	100%	$24,899.63	$16,882,838.93
NONSET LANE	0.10	1,708.28	60.24	LO/CS/DE	**2.66**	Rehabilitation	100%	$26,649.09	$16,909,488.02
BOUTWELL HILL ROAD	0.27	3,825.46	60.28	LO/CS/DE	**2.66**	Rehabilitation	100%	$59,677.25	$16,969,165.27
RAIL TREE TERRACE	0.09	1,504.77	61.24	LO/CS/DE	**2.62**	Rehabilitation	100%	$23,474.36	$16,992,639.63
JACK RABBIT LANE	0.14	1,872.35	61.30	LO/CS/DE	**2.61**	Rehabilitation	100%	$29,208.73	$17,021,848.36
JONAS ROAD	0.08	947.78	61.35	LO/CS/DE	**2.61**	Rehabilitation	100%	$14,785.31	$17,036,633.67
FAWN ROAD	0.11	1,415.83	62.30	LO/CS/DE	**2.57**	Rehabilitation	100%	$22,086.97	$17,058,720.64
LORDEN DRIVE	0.14	1,998.48	62.30	LO/CS/DE	**2.57**	Rehabilitation	100%	$31,176.29	$17,089,896.92
NUTTING LANE	0.10	1,547.06	63.30	LO/CS/DE	**2.53**	Rehabilitation	100%	$24,134.14	$17,114,031.06
WILSON LANE	0.07	709.03	84.25	LO	**2.52**	Routine Maintenance	0%	$354.52	$17,114,385.58
BEAR HILL TERRACE	0.13	2,090.51	64.24	LO/CS/DE	**2.49**	Rehabilitation	100%	$32,611.96	$17,146,997.54
EQUESTRIAN LANE	0.20	3,434.42	64.24	LO/CS/DE	**2.49**	Rehabilitation	100%	$53,577.02	$17,200,574.56
JOYCE CIRCLE	0.16	2,012.55	64.32	LO/CS/DE	**2.49**	Rehabilitation	100%	$31,395.85	$17,231,970.41
STEVEN CIRCLE	0.08	1,070.28	65.24	LO/CS/DE	**2.46**	Rehabilitation	100%	$16,696.42	$17,248,666.83
HAYWAGON CIRCLE	0.12	1,653.90	65.27	LO/CS/DE	**2.46**	Rehabilitation	100%	$25,800.86	$17,274,467.69
SWEETWOOD CIRCLE	0.14	1,858.19	65.32	LO/CS/DE	**2.45**	Rehabilitation	100%	$28,987.80	$17,303,455.49
ALCORN CROSSING	0.42	5,618.37	70.22	LO/CS/DE	**2.44**	Preventative Maintenance	100%	$57,307.36	$17,360,762.85
MAURA CIRCLE	0.05	656.59	70.31	LO/CS/DE	**2.44**	Preventative Maintenance	100%	$6,697.22	$17,367,460.08
BRIARWOOD DRIVE	0.26	3,363.97	71.27	LO/CS/DE	**2.41**	Preventative Maintenance	100%	$34,312.46	$17,401,772.54
DREW CROSSING	0.32	4,685.23	71.27	LO/CS/DE	**2.41**	Preventative Maintenance	100%	$47,789.31	$17,449,561.85
STONEBOLT WAY	0.07	1,131.99	71.27	LO/CS/DE	**2.41**	Preventative Maintenance	100%	$11,546.26	$17,461,108.11
BLUE BROOK LANE	0.07	841.86	67.27	LO/CS/DE	**2.38**	Rehabilitation	100%	$13,132.96	$17,474,241.07
HUTCHINS WAY	0.30	4,033.81	72.22	LO/CS/DE	**2.38**	Preventative Maintenance	100%	$41,144.91	$17,515,385.97
PARKER CIRCLE	0.08	1,016.98	72.24	LO/CS/DE	**2.37**	Preventative Maintenance	100%	$10,373.24	$17,525,759.21
LYNWOOD LANE	0.19	2,720.96	72.30	LO/CS/DE	**2.37**	Preventative Maintenance	100%	$27,753.76	$17,553,512.97
CARVER CIRCLE	0.04	572.22	67.88	LO/CS/DE	**2.36**	Rehabilitation	100%	$8,926.58	$17,562,439.55
DORIS ROAD	0.12	1,504.01	72.83	LO/CS/DE	**2.36**	Preventative Maintenance	100%	$15,340.90	$17,577,780.45
DUTCHMAN LANE	0.07	1,105.94	68.22	LO/CS/DE	**2.35**	Rehabilitation	100%	$17,252.72	$17,595,033.17
STARR CIRCLE	0.23	3,073.64	68.22	LO/CS/DE	**2.35**	Rehabilitation	100%	$47,948.71	$17,642,981.88
CARRIAGE WAY	0.10	1,370.09	68.27	LO/CS/DE	**2.35**	Rehabilitation	100%	$21,373.42	$17,664,355.29
DANIEL DRIVE	0.23	2,961.34	68.31	LO/CS/DE	**2.35**	Rehabilitation	100%	$46,196.90	$17,710,552.19
JUNEBERRY LANE	0.19	2,404.42	73.22	LO/CS/DE	**2.34**	Preventative Maintenance	100%	$24,525.13	$17,735,077.33
ORCHARD STREET	0.30	4,505.84	73.22	LO/CS/DE	**2.34**	Preventative Maintenance	100%	$45,959.59	$17,781,036.91

Name	Length (Miles)	Square Yards	RSR	Class	CBV	Repair	% Repair	Repair Cost	Cumulative Total
PARK VIEW CIRCLE	0.09	1,216.78	73.22	LO/CS/DE	**2.34**	Preventative Maintenance	100%	$12,411.19	$17,793,448.11
LINE ROAD	0.11	989.06	73.27	LO/CS/DE	**2.34**	Preventative Maintenance	100%	$10,088.45	$17,803,536.56
EVERGREEN CIRCLE	0.15	2,057.22	73.28	LO/CS/DE	**2.34**	Preventative Maintenance	100%	$20,983.65	$17,824,520.21
STERLING LANE	0.10	1,249.83	69.24	LO/CS/DE	**2.31**	Rehabilitation	100%	$19,497.38	$17,844,017.59
BLACKSMITH DRIVE	0.22	3,129.76	69.30	LO/CS/DE	**2.31**	Rehabilitation	100%	$48,824.31	$17,892,841.90
CHESAPEAKE DRIVE	0.15	2,084.89	69.30	LO/CS/DE	**2.31**	Rehabilitation	100%	$32,524.23	$17,925,366.14
SHERLOCK LANE	0.16	2,065.23	74.24	LO/CS/DE	**2.31**	Preventative Maintenance	100%	$21,065.30	$17,946,431.44
OLD CONCORD ROAD	0.06	593.51	69.88	LO/CS/DE	**2.29**	Rehabilitation	100%	$9,258.80	$17,955,690.24
CHURCHILL COURT	0.17	2,364.51	75.30	LO/CS/DE	**2.28**	Preventative Maintenance	100%	$24,117.99	$17,979,808.22
LINKS ROAD	0.16	1,948.10	76.35	LO/CS/DE	**2.25**	Preventative Maintenance	100%	$19,870.62	$17,999,678.84
HILL STREET	0.11	1,164.92	77.22	LO/CS/DE	**2.22**	Preventative Maintenance	100%	$11,882.19	$18,011,561.03
HUMISTON CIRCLE	0.17	2,202.91	77.23	LO/CS/DE	**2.22**	Preventative Maintenance	100%	$22,469.70	$18,034,030.73
AUTUMN LEAF LANE	0.10	1,225.46	77.24	LO/CS/DE	**2.22**	Preventative Maintenance	100%	$12,499.68	$18,046,530.41
ELM STREET EXTENSION	0.06	770.07	78.22	LO/CS/DE	**2.19**	Preventative Maintenance	100%	$7,854.67	$18,054,385.08
WOODBURY DRIVE	0.24	3,351.83	78.24	LO/CS/DE	**2.19**	Preventative Maintenance	100%	$34,188.62	$18,088,573.69
CHRISTY LANE	0.12	1,675.81	78.27	LO/CS/DE	**2.19**	Preventative Maintenance	100%	$17,093.29	$18,105,666.98
ROSE LANE	0.19	2,744.61	78.30	LO/CS/DE	**2.19**	Preventative Maintenance	100%	$27,995.05	$18,133,662.03
OLD TADMUCK ROAD	0.13	1,575.62	78.36	LO/CS/DE	**2.19**	Preventative Maintenance	100%	$16,071.34	$18,149,733.36
JESSICA CIRCLE	0.11	1,683.80	79.22	LO/CS/DE	**2.17**	Preventative Maintenance	100%	$17,174.78	$18,166,908.14
BRIAN DRIVE	0.13	1,987.20	79.23	LO/CS/DE	**2.17**	Preventative Maintenance	100%	$20,269.43	$18,187,177.58
BAYBERRY ROAD	0.37	6,073.41	79.28	LO/CS/DE	**2.16**	Preventative Maintenance	100%	$61,948.79	$18,249,126.37
BETTY LANE	0.12	1,975.26	79.32	LO/CS/DE	**2.16**	Preventative Maintenance	100%	$20,147.64	$18,269,274.00
EMERSON ROAD	0.16	1,762.09	80.35	LO/CS/DE	**1.59**	Routine Maintenance	0%	$881.05	$18,270,155.05
APRIL LANE	0.37	5,586.63	81.17	LO	**1.36**	Routine Maintenance	0%	$2,793.32	$18,272,948.36
ROME DRIVE	0.44	5,636.98	87.80	LO/CS/DE	**0.79**	Routine Maintenance	0%	$2,818.49	$18,275,766.85

Town of Westford, Massachusetts

Pavement Management Program

Cost Benefit Value Analysis - Roadways Sorted By CBV With Segment Description

Name	From	To	Length (Feet)	RSR	CBV	Repair	Repair Cost	Cumulative Total
Roadway Status:	**Accepted**							
CONCORD ROAD	**3.57** Miles							
CONCORD RD-03	COUNTRY RD	ROBINSON RD	623.59	80.23	**186.96**	Routine Maintenance	$900.74	**$900.74**
CONCORD RD-11	LANES END	I495 OVERPASS	399.32	80.23	**186.96**	Routine Maintenance	$887.39	**$887.39**
CONCORD RD-19	WOODBURY DR	SNOW DR	256.02	80.27	**186.87**	Routine Maintenance	$355.58	**$355.58**
CONCORD RD-10	MAY RD	LANES END	350.85	82.23	**182.41**	Routine Maintenance	$779.66	**$779.66**
CONCORD RD-16	BANBURY DR	SULLIVAN WAY	412.65	84.27	**178.00**	Routine Maintenance	$573.12	**$573.12**
CONCORD RD-05	HOWARD RD	HILDRETH ST	733.78	85.23	**175.99**	Routine Maintenance	$1,059.90	**$1,059.90**
CONCORD RD-21	OLD LOWELL RD	CARLISLE RD	903.19	85.27	**175.91**	Routine Maintenance	$1,254.44	**$1,254.44**
CONCORD RD-01	BEAVERBROOK RD	RUSH RD	2,976.99	86.23	**173.95**	Routine Maintenance	$4,300.09	**$4,300.09**
CONCORD RD-02	RUSH RD	COUNTRY RD	133.91	86.23	**173.95**	Routine Maintenance	$193.43	**$193.43**
CONCORD RD-06	HILDRETH ST	TALLARD RD	1,253.38	87.23	**171.96**	Routine Maintenance	$1,810.43	**$1,810.43**
CONCORD RD-13	LITTLETON RD	POWERS RD	1,779.28	87.27	**171.88**	Routine Maintenance	$2,471.23	**$2,471.23**
CONCORD RD-12	I495 OVERPASS	LITTLETON RD	928.76	88.88	**168.76**	Routine Maintenance	$1,289.94	**$1,289.94**
CONCORD RD-09	TALLARD RD	MAY RD	514.23	91.23	**164.42**	Routine Maintenance	$742.78	**$742.78**
CONCORD RD-17	SULLIVAN WAY	PRESERVATION WAY	1,435.57	68.27	**23.47**	Rehabilitation	$62,207.85	**$62,207.85**
CONCORD RD-04	ROBINSON RD	HOWARD RD	2,363.16	69.23	**23.15**	Rehabilitation	$106,499.75	**$106,499.75**
CONCORD RD-14	POWERS RD	BANBURY DR	921.83	69.27	**23.14**	Rehabilitation	$39,946.12	**$39,946.12**
CONCORD RD-18	PRESERVATION WAY	WOODBURY DR	800.23	74.27	**23.10**	Preventative Maintenance	$22,673.28	**$22,673.28**
CONCORD RD-15	BANBURY DR	BANBURY DR	847.36	78.27	**21.92**	Preventative Maintenance	$24,008.48	**$24,008.48**
CONCORD RD-20	SNOW DR	OLD LOWELL RD	522.50	79.27	**21.64**	Preventative Maintenance	$14,804.05	**$14,804.05**
CONCORD RD-07	TALLARD RD	PHILLIPS DR	449.26	92.23		Defer Maintenance	$0.00	**$0.00**
CONCORD RD-08	PHILLIPS DR	TALLARD RD	223.91	93.23		Defer Maintenance	$0.00	**$0.00**
			18,829.7 Feet	**80.89** Avg.	**112.93** Avg	**Routine Maintenance**	**$28,095.20**	**$28,095.20**
FORGE VILLAGE ROAD	**1.60** Miles							
FORGE VILLAGE RD-01	FLAGG RD	BARRISTER DR	2,016.62	81.22	**184.67**	Routine Maintenance	$2,912.89	**$2,912.89**
FORGE VILLAGE RD-03	PATTEN RD	PINE RIDGE RD	1,657.88	89.22	**168.11**	Routine Maintenance	$2,394.72	**$2,394.72**
FORGE VILLAGE RD-07	PINE GROVE CEMETERY	DRIVEWAY #87	991.56	89.22	**168.11**	Routine Maintenance	$1,432.25	**$1,432.25**
FORGE VILLAGE RD-08	DRIVEWAY #87	MULBERRY LN	265.41	89.22	**168.11**	Routine Maintenance	$383.36	**$383.36**
FORGE VILLAGE RD-09	MULBERRY LN	TOWN FARM RD	493.55	89.22	**168.11**	Routine Maintenance	$1,069.36	**$1,069.36**
FORGE VILLAGE RD-02	BARRISTER DR	PATTEN RD	396.59	92.22		Defer Maintenance	$0.00	**$0.00**
FORGE VILLAGE RD-04	PINE RIDGE RD	THOMAS LN	311.72	94.22		Defer Maintenance	$0.00	**$0.00**
FORGE VILLAGE RD-05	THOMAS LN	COLD SPRING RD	498.94	94.22		Defer Maintenance	$0.00	**$0.00**
FORGE VILLAGE RD-06	COLD SPRING RD	PINE GROVE CEMETERY	1,804.97	94.22		Defer Maintenance	$0.00	**$0.00**

Name	From	To	Length (Feet)	RSR	CBV	Repair	Repair Cost	Cumulative Total
			8,437.22 Feet	**89.00** Avg.	**112.05** Avg	**Routine Maintenance**	**$12,864.15**	**$40,959.35**
MOORE ROAD	**0.24** Miles							
MOORE RD-03	COOLIDGE AVE	BROOKSIDE RD	513.90	82.35	**91.07**	Routine Maintenance	$628.10	**$628.10**
MOORE RD-01	PLAIN RD	LILLIAN RD	484.37	83.35	**89.98**	Routine Maintenance	$592.01	**$592.01**
MOORE RD-02	LILLIAN RD	COOLIDGE AVE	247.95	84.35	**88.91**	Routine Maintenance	$303.05	**$303.05**
			1,246.22 Feet	**83.14** Avg.	**90.22** Avg	**Routine Maintenance**	**$1,523.16**	**$42,482.51**
GROTON ROAD	**4.76** Miles							
GROTON RD-07	GOULD RD	NORTH ST	628.04	81.31	**368.95**	Routine Maintenance	$837.39	**$837.39**
GROTON RD-12	UNICORN DR	FRANKLIN RD	273.15	81.31	**368.95**	Routine Maintenance	$364.20	**$364.20**
GROTON RD-08	NORTH ST	LYNWOOD LN	609.90	82.31	**364.47**	Routine Maintenance	$813.20	**$813.20**
GROTON RD-03	MILLSTONE HILL RD	PRIVATE RD	690.27	84.31	**355.82**	Routine Maintenance	$920.37	**$920.37**
GROTON RD-09	LYNWOOD LN	PILGRIM DR	152.88	87.31	**343.59**	Routine Maintenance	$203.84	**$203.84**
GROTON RD-22	FLUSHING POND RD	FORREST RD	1,172.56	89.31	**335.90**	Routine Maintenance	$1,563.41	**$1,563.41**
GROTON RD-15	CROCKER DR	OAKMONT DR	1,164.14	54.31	**59.01**	Rehabilitation	$48,428.30	**$48,428.30**
GROTON RD-18	BLADES RD	DEPOT ST	2,200.75	62.31	**51.44**	Rehabilitation	$91,551.21	**$91,551.21**
GROTON RD-17	DUNSTABLE RD	BLADES RD	458.15	64.31	**49.84**	Rehabilitation	$19,059.19	**$19,059.19**
GROTON RD-10	PILGRIM DR	FARMER WAY	530.57	67.31	**47.62**	Rehabilitation	$22,071.89	**$22,071.89**
GROTON RD-28	QUARRY ACC	CHELMSFORD TL	1,805.69	72.31	**47.45**	Preventative Maintenance	$49,114.82	**$49,114.82**
GROTON RD-26	CARL THOMPSON RD	OAK HILL RD	595.89	73.31	**46.80**	Preventative Maintenance	$16,208.11	**$16,208.11**
GROTON RD-11	FARMER WAY	UNICORN DR	821.11	69.31	**46.24**	Rehabilitation	$34,157.98	**$34,157.98**
GROTON RD-05	PRIVATE RD	ALLIE LN	1,036.54	74.31	**46.18**	Preventative Maintenance	$28,193.94	**$28,193.94**
GROTON RD-27	OAK HILL RD	QUARRY ACC	1,192.32	74.31	**46.18**	Preventative Maintenance	$32,431.19	**$32,431.19**
GROTON RD-01	GROTON TL	WOODS POND DR	1,209.47	75.31	**45.56**	Preventative Maintenance	$32,897.57	**$32,897.57**
GROTON RD-04	PRIVATE RD	PRIVATE RD	1,804.55	75.31	**45.56**	Preventative Maintenance	$49,083.86	**$49,083.86**
GROTON RD-06	ALLIE LN	GOULD RD	635.64	75.31	**45.56**	Preventative Maintenance	$17,289.27	**$17,289.27**
GROTON RD-02	WOODS POND DR	PRIVATE RD	1,356.39	77.31	**44.38**	Preventative Maintenance	$36,893.93	**$36,893.93**
GROTON RD-13	FRANKLIN RD	NUTTING RD	813.79	78.31	**43.82**	Preventative Maintenance	$22,135.07	**$22,135.07**
GROTON RD-16	OAKMOUNT DR	DUNSTABLE RD	513.24	78.31	**43.82**	Preventative Maintenance	$13,960.09	**$13,960.09**
GROTON RD-14	NUTTING RD	CROCKER DR	419.47	79.31	**43.26**	Preventative Maintenance	$11,409.55	**$11,409.55**
GROTON RD-25	BLACKSMITH DR	CARL THOMPSON RD	1,531.27	79.31	**43.26**	Preventative Maintenance	$41,650.58	**$41,650.58**
GROTON RD-19	DEPOT ST	LAKESIDE TER	906.53	98.31		Defer Maintenance	$0.00	**$0.00**
GROTON RD-20	LAKESIDE TER	LOON WAY	1,165.17	96.31		Defer Maintenance	$0.00	**$0.00**
GROTON RD-21	LOON WAY	FLUSHING POND RD	765.46	93.31		Defer Maintenance	$0.00	**$0.00**
GROTON RD-23	FORREST RD	FERNWOOD DR	230.26	94.31		Defer Maintenance	$0.00	**$0.00**
GROTON RD-24	FERNWOOD DR	BLACKSMITH DR	434.60	98.31		Defer Maintenance	$0.00	**$0.00**
			25,117.8 Feet	**77.14** Avg.	**83.62** Avg	**Preventative Maintenance**	**$683,204.74**	**$725,687.26**
WEST PRESCOTT STREET	**0.54** Miles							
WEST PRESCOTT ST-03	HILL ST	COOLIDGE ST	470.19	80.31	**186.77**	Routine Maintenance	$783.64	**$783.64**
WEST PRESCOTT ST-05	VILLAGE VIEW RD	GROTON TL	530.36	80.31	**186.77**	Routine Maintenance	$883.94	**$883.94**
WEST PRESCOTT ST-04	COOLIDGE ST	VILLAGE VIEW RD	1,656.32	66.31	**24.17**	Rehabilitation	$86,128.49	**$86,128.49**

Name	From	To	Length (Feet)	RSR	CBV	Repair	Repair Cost	Cumulative Total
WEST PRESCOTT ST-01	EAST PRESCOTT ST	STOREY ST	75.78	98.31		Defer Maintenance	$0.00	**$0.00**
WEST PRESCOTT ST-02	STOREY ST	HILL ST	127.55	98.31		Defer Maintenance	$0.00	**$0.00**
			2,860.20 Feet	**73.48** Avg.	**79.33** Avg	**Preventative Maintenance**	**$97,246.87**	**$822,934.12**
OAK HILL ROAD	**1.06** Miles							
OAK HILL RD-05	EDWARDS AVE	MOORE AVE	481.46	83.35	**179.97**	Routine Maintenance	$641.95	**$641.95**
OAK HILL RD-10	SWEETWOOD CIR	GROTON RD	420.97	84.35	**177.84**	Routine Maintenance	$561.30	**$561.30**
OAK HILL RD-02	HAWTHORNE AVE	MYRTLE AVE	318.52	85.35	**175.76**	Routine Maintenance	$424.70	**$424.70**
OAK HILL RD-08	FORREST RD	BETTY LN	750.48	85.35	**175.76**	Routine Maintenance	$1,000.64	**$1,000.64**
OAK HILL RD-09	BETTY LN	SWEETWEED CIR	143.56	87.35	**171.73**	Routine Maintenance	$191.41	**$191.41**
OAK HILL RD-07	LAKE SHORE DR N	FOREST RD	1,087.58	71.35	**24.05**	Preventative Maintenance	$29,582.28	**$29,582.28**
OAK HILL RD-01	PLAIN RD	HAWTHORNE AVE	373.40	76.35	**22.47**	Preventative Maintenance	$10,156.58	**$10,156.58**
OAK HILL RD-03	MYRTLE AVE	GROVE ST	268.65	76.35	**22.47**	Preventative Maintenance	$7,307.36	**$7,307.36**
OAK HILL RD-04	GROVE ST	EDWARDS AVE	281.47	79.35	**21.62**	Preventative Maintenance	$7,656.11	**$7,656.11**
OAK HILL RD-06	MOORE AVE	LAKE SHORE DR N	939.39	79.35	**21.62**	Preventative Maintenance	$25,551.46	**$25,551.46**
OAK HILL RD-11	GROTON RD	DEAD END	552.41	51.35	**3.12**	Rehabilitation	$22,980.36	**$22,980.36**
			5,617.92 Feet	**76.76** Avg.	**78.81** Avg	**Preventative Maintenance**	**$152,807.32**	**$975,741.44**
MAIN STREET	**2.88** Miles							
MAIN ST-07	WHEELER LN	DEPOT ST	313.76	81.35	**184.39**	Routine Maintenance	$557.80	**$557.80**
MAIN ST-05	BOSTON RD	LINCOLN ST	562.24	82.24	**182.40**	Routine Maintenance	$999.54	**$999.54**
MAIN ST-17	CEMETERY	FAIRVIEW DR	430.50	83.35	**179.96**	Routine Maintenance	$669.67	**$669.67**
MAIN ST-25	LUCINDA PL	BALDWIN RD	322.05	84.35	**177.83**	Routine Maintenance	$500.97	**$500.97**
MAIN ST-28	BLUEBERRY LN	CHELMSFORD TL	472.54	84.35	**177.83**	Routine Maintenance	$735.06	**$735.06**
MAIN ST-14	KIRSI CIR	TADMUCK RD	173.26	85.35	**175.75**	Routine Maintenance	$269.51	**$269.51**
MAIN ST-27	DOWNING PL	BLUEBERRY LN	542.43	86.35	**173.71**	Routine Maintenance	$843.78	**$843.78**
MAIN ST-16	CEMETERY	CEMETERY	462.24	88.35	**169.78**	Routine Maintenance	$719.05	**$719.05**
MAIN ST-13	LELAND RD	KIRSI CIR	176.84	89.35	**167.88**	Routine Maintenance	$275.08	**$275.08**
MAIN ST-18	FAIRVIEW DR	DRIVEWAY #138	293.98	89.35	**167.88**	Routine Maintenance	$457.31	**$457.31**
MAIN ST-26	BALDWIN RD	DOWNING PL	154.96	89.35	**167.88**	Routine Maintenance	$241.05	**$241.05**
MAIN ST-08	DEPOT ST	DEPOT ST	165.28	90.35	**166.02**	Routine Maintenance	$293.84	**$293.84**
MAIN ST-19	DRIVEWAY #138	MATLEY PATH	983.66	91.35	**164.20**	Routine Maintenance	$1,530.14	**$1,530.14**
MAIN ST-02	DRIVEWAY #19	GRANITEVILLE RD	695.51	62.24	**25.75**	Rehabilitation	$38,577.66	**$38,577.66**
MAIN ST-01	FLAGG RD	DRIVEWAY #19	937.37	70.24	**24.43**	Preventative Maintenance	$33,995.18	**$33,995.18**
MAIN ST-06	LINCOLN ST	WHEELER LN	627.88	70.35	**24.39**	Preventative Maintenance	$22,771.29	**$22,771.29**
MAIN ST-03	GRANITEVILLE RD	CONNELL DR	607.46	67.24	**23.84**	Rehabilitation	$33,693.98	**$33,693.98**
MAIN ST-23	DEER RUN DR	CHAMBERLAIN RD	616.78	72.35	**23.71**	Preventative Maintenance	$19,572.61	**$19,572.61**
MAIN ST-04	CONNELL DR	BOSTON RD	115.87	69.24	**23.15**	Rehabilitation	$6,427.17	**$6,427.17**
MAIN ST-11	SUNNY MEADOW LN	PROVIDENCE RD	1,003.53	69.35	**23.11**	Rehabilitation	$48,704.71	**$48,704.71**
MAIN ST-10	LELAND RD	SUNNY MEADOW LN	1,463.56	74.35	**23.08**	Preventative Maintenance	$46,443.75	**$46,443.75**
MAIN ST-12	PROVIDENCE RD	LELAND RD	390.04	75.35	**22.77**	Preventative Maintenance	$12,377.30	**$12,377.30**
MAIN ST-24	CHAMBERLAIN RD	LUCINDA PL	658.76	75.35	**22.77**	Preventative Maintenance	$20,904.78	**$20,904.78**

Name	From	To	Length (Feet)	RSR	CBV	Repair	Repair Cost	Cumulative Total
MAIN ST-09	DEPOT ST	LELAND RD	465.57	76.35	**22.47**	Preventative Maintenance	$14,774.10	**$14,774.10**
MAIN ST-22	STONY BROOK RD	DEER RUN DR	816.96	76.35	**22.47**	Preventative Maintenance	$25,924.87	**$25,924.87**
MAIN ST-20	MATLEY PATH	SINBAD LN	1,028.66	77.35	**22.18**	Preventative Maintenance	$32,642.89	**$32,642.89**
MAIN ST-15	TADMUCK RD	CEMETERY	480.78	79.35	**21.62**	Preventative Maintenance	$15,256.70	**$15,256.70**
MAIN ST-21	SINBAD LN	STONY BROOK RD	238.16	79.35	**21.62**	Preventative Maintenance	$7,557.54	**$7,557.54**
			15,200.6 Feet	**77.40 Avg.**	**73.17 Avg**	**Preventative Maintenance**	**$502,056.22**	**$1,477,797.66**
SOUTH CHELMSFORD ROAD	**1.18** Miles							
SOUTH CHELMSFORD RD-07	VOSE RD	LASALLETTE RD	148.35	80.24	**186.94**	Routine Maintenance	$255.49	**$255.49**
SOUTH CHELMSFORD RD-08	LASALLETTE RD	TADMUCK RD	137.00	80.24	**186.94**	Routine Maintenance	$235.95	**$235.95**
SOUTH CHELMSFORD RD-11	OLD LOWELL RD	OLD LOWELL RD	193.52	80.24	**186.94**	Routine Maintenance	$333.28	**$333.28**
SOUTH CHELMSFORD RD-12	OLD LOWELL RD	PRINCETON WAY	847.53	81.24	**184.64**	Routine Maintenance	$1,459.63	**$1,459.63**
SOUTH CHELMSFORD RD-13	PRINCETON WAY	CHELMSFORD TL	601.76	84.24	**178.06**	Routine Maintenance	$1,036.37	**$1,036.37**
SOUTH CHELMSFORD RD-03	SOUTHGATE RD	CRAIG CIR	459.92	70.24	**24.43**	Preventative Maintenance	$16,158.58	**$16,158.58**
SOUTH CHELMSFORD RD-05	BLAISDELL RD	ST. MARY'S DR	467.21	72.24	**23.75**	Preventative Maintenance	$16,414.52	**$16,414.52**
SOUTH CHELMSFORD RD-06	ST. MARY'S DR	VOSE RD	130.10	73.24	**23.43**	Preventative Maintenance	$4,570.81	**$4,570.81**
SOUTH CHELMSFORD RD-04	CRAIG CIR	BLAISDELL RD	574.44	76.24	**22.50**	Preventative Maintenance	$20,182.08	**$20,182.08**
SOUTH CHELMSFORD RD-09	TADMUCK RD	LASALLETTE RD	493.84	76.24	**22.50**	Preventative Maintenance	$17,350.40	**$17,350.40**
SOUTH CHELMSFORD RD-10	LASALLETTE RD	OLD LOWELL RD	934.27	78.24	**21.93**	Preventative Maintenance	$32,823.92	**$32,823.92**
SOUTH CHELMSFORD RD-01	LITTLETON RD	DRIVEWAY #15	784.71	79.24	**21.65**	Preventative Maintenance	$27,569.45	**$27,569.45**
SOUTH CHELMSFORD RD-02	DRIVEWAY #15	SOUTHGATE RD	453.30	79.24	**21.65**	Preventative Maintenance	$15,925.91	**$15,925.91**
			6,225.95 Feet	**78.09 Avg.**	**72.26 Avg**	**Preventative Maintenance**	**$218,738.49**	**$1,696,536.15**
RIVER STREET	**0.58** Miles							
RIVER ST-01	GRANITEVILLE RD	STATE BRIDGE	384.87	88.32	**169.84**	Routine Maintenance	$513.16	**$513.16**
RIVER ST-04	PARK ENT.	FIRST ST	283.27	88.32	**169.84**	Routine Maintenance	$377.69	**$377.69**
RIVER ST-05	FIRST ST	FOURTH ST	385.33	88.32	**169.84**	Routine Maintenance	$513.78	**$513.78**
RIVER ST-03	STATE BRIDGE	PARK ENT.	662.46	93.32		Defer Maintenance	$0.00	**$0.00**
RIVER ST-06	FOURTH ST	MAPLE ST	1,092.72	93.32		Defer Maintenance	$0.00	**$0.00**
RIVER ST-07	MAPLE ST	NORTH ST	233.07	93.32		Defer Maintenance	$0.00	**$0.00**
			3,041.73 Feet	**91.59 Avg.**	**58.82 Avg**	**Routine Maintenance**	**$4,055.63**	**$1,700,591.79**
BROOKSIDE ROAD	**0.68** Miles							
BROOKSIDE RD-04	PLAIN RD	NABNASSET ST	917.72	82.35	**182.15**	Routine Maintenance	$1,427.57	**$1,427.57**
BROOKSIDE RD-02	MOORE RD	COOLIDGE AVE	1,092.71	73.35	**11.70**	Preventative Maintenance	$32,198.41	**$32,198.41**
BROOKSIDE RD-01	LOWELL RD	MOORE RD	953.79	76.35	**11.24**	Preventative Maintenance	$28,104.87	**$28,104.87**
BROOKSIDE RD-03	COOLIDGE AVE	PLAIN RD	641.33	78.35	**10.95**	Preventative Maintenance	$18,897.75	**$18,897.75**
			3,605.54 Feet	**77.32 Avg.**	**54.83 Avg**	**Preventative Maintenance**	**$108,286.42**	**$1,808,878.21**
DEPOT STREET	**2.75** Miles							
DEPOT ST-04	FISHER WAY	CUMMINGS RD	777.51	82.35	**182.15**	Routine Maintenance	$1,209.46	**$1,209.46**
DEPOT ST-01	MAIN ST	FISHER WAY	629.57	85.35	**175.75**	Routine Maintenance	$979.33	**$979.33**
DEPOT ST-05	CUMMINGS RD	HEYWOOD RD	645.20	85.35	**175.75**	Routine Maintenance	$1,003.64	**$1,003.64**

Name	From	To	Length (Feet)	RSR	CBV	Repair	Repair Cost	Cumulative Total
DEPOT ST-10	LOWELL RD	PLAIN RD	244.88	85.35	**175.75**	Routine Maintenance	$380.92	**$380.92**
DEPOT ST-03	BEAVER DAM DR	FISHER WAY	486.99	87.35	**171.72**	Routine Maintenance	$757.54	**$757.54**
DEPOT ST-06	HEYWOOD RD	CREST DR	379.01	88.35	**169.78**	Routine Maintenance	$589.58	**$589.58**
DEPOT ST-09	LOWELL RD	BURBECK WAY	387.05	88.35	**169.78**	Routine Maintenance	$602.07	**$602.07**
DEPOT ST-16	CHERRY LN	CHURCHILL CT	708.83	70.35	**24.39**	Preventative Maintenance	$22,493.40	**$22,493.40**
DEPOT ST-17	CHURCHILL CT	BUTTERNUT RD	569.29	70.35	**24.39**	Preventative Maintenance	$18,065.62	**$18,065.62**
DEPOT ST-18	BUTTERNUT RD	GROTON RD	521.93	70.35	**24.39**	Preventative Maintenance	$16,562.50	**$16,562.50**
DEPOT ST-08	COLDSPRING RD	LOWELL RD	531.19	71.35	**24.05**	Preventative Maintenance	$16,856.42	**$16,856.42**
DEPOT ST-15	DUNSTABLE RD	CHERRY LN	1,256.70	71.35	**24.05**	Preventative Maintenance	$39,879.40	**$39,879.40**
DEPOT ST-14	LAKESIDE TER	DUNSTABLE RD	830.55	75.35	**22.77**	Preventative Maintenance	$26,356.21	**$26,356.21**
DEPOT ST-02	FISHER WAY	BEAVER DAM DR	1,138.28	76.35	**22.47**	Preventative Maintenance	$36,121.58	**$36,121.58**
DEPOT ST-07	CREST DR	COLDSPRING RD	420.28	79.35	**21.62**	Preventative Maintenance	$13,336.99	**$13,336.99**
DEPOT ST-11	PLAIN RD	TIMBERLEE LN	3,646.00	98.52		Defer Maintenance	$0.00	**$0.00**
DEPOT ST-12	TIMBERLEE LN	NUTTING RD	906.29	98.52		Defer Maintenance	$0.00	**$0.00**
DEPOT ST-13	NUTTING RD	LAKESIDE TER	458.81	98.52		Defer Maintenance	$0.00	**$0.00**
			14,538.3 Feet	**84.92** Avg.	**52.47** Avg	**Routine Maintenance**	**$22,615.22**	**$1,831,493.43**
LOWELL ROAD	**2.07** Miles							
LOWELL RD-10	CHAMBERLAIN RD	CHELMSFORD TL	1,651.61	81.31	**92.24**	Routine Maintenance	$2,202.14	**$2,202.14**
LOWELL RD-08	MORNING GLORY CIR	GIFFORD DR	1,667.22	84.31	**88.95**	Routine Maintenance	$2,222.96	**$2,222.96**
LOWELL RD-09	GIFFORD DR	CHAMBERLAIN RD	1,063.02	86.31	**86.89**	Routine Maintenance	$1,417.36	**$1,417.36**
LOWELL RD-01	DEPOT ST	BURBECK WAY	317.67	88.31	**84.93**	Routine Maintenance	$352.96	**$352.96**
LOWELL RD-07	STONY BROOK RD	MORNING GLORY CIR	984.04	89.31	**83.97**	Routine Maintenance	$1,312.05	**$1,312.05**
LOWELL RD-02	BURBECK WAY	PROVIDENCE RD	932.48	98.31		Defer Maintenance	$0.00	**$0.00**
LOWELL RD-03	PROVIDENCE RD	MEADOWVIEW LN	1,122.71	93.31		Defer Maintenance	$0.00	**$0.00**
LOWELL RD-04	MEADOWVIEW LN	LEIGHTON WAY	767.92	93.31		Defer Maintenance	$0.00	**$0.00**
LOWELL RD-05	LEIGHTON WAY	BARN LN	1,052.62	93.31		Defer Maintenance	$0.00	**$0.00**
LOWELL RD-06	BARN LN	STONY BROOK RD	1,388.29	93.31		Defer Maintenance	$0.00	**$0.00**
			10,947.5 Feet	**89.37** Avg.	**45.91** Avg	**Routine Maintenance**	**$14,596.75**	**$1,846,090.18**
LASALLETTE ROAD	**0.24** Miles							
LASALLETTE RD	SOUTH CHELMSFORD RD	SOUTH CHELMSFORD RD	1,286.16	80.24	**37.39**	Routine Maintenance	$2,429.40	**$2,429.40**
			1,286.16 Feet	**80.24** Avg.	**37.39** Avg	**Routine Maintenance**	**$2,429.40**	**$1,848,519.59**
SECOND STREET	**0.05** Miles							
SECOND ST	CHURCH ST	BROADWAY ST	260.42	80.32	**37.35**	Routine Maintenance	$390.63	**$390.63**
			260.42 Feet	**80.32** Avg.	**37.35** Avg	**Routine Maintenance**	**$390.63**	**$1,848,910.22**
BEECH ROAD	**0.12** Miles							
BEECH RD	PINE RD	SYCAMORE RD	647.31	80.35	**37.34**	Routine Maintenance	$755.19	**$755.19**
			647.31 Feet	**80.35** Avg.	**37.34** Avg	**Routine Maintenance**	**$755.19**	**$1,849,665.41**
TADMUCK ROAD	**1.73** Miles							
TADMUCK RD-05	OLD TADMUCK RD	I495 OVERPASS	1,097.05	80.24	**93.47**	Routine Maintenance	$1,401.78	**$1,401.78**

Name	From	To	Length (Feet)	RSR	CBV	Repair	Repair Cost	Cumulative Total
TADMUCK RD-04	CANTER CIR	OLD TADMUCK RD	432.92	84.24	**89.03**	Routine Maintenance	$553.18	**$553.18**
TADMUCK RD-08	ORION WAY	PALACE RD	2,087.08	87.27	**85.94**	Routine Maintenance	$3,246.57	**$3,246.57**
TADMUCK RD-06	I495 OVERPASS	ORION WAY	585.05	77.88	**11.01**	Preventative Maintenance	$15,250.25	**$15,250.25**
TADMUCK RD-03	LITTLETON RD	CANTER CIR	552.69	79.24	**10.83**	Preventative Maintenance	$14,406.72	**$14,406.72**
TADMUCK RD-07	ORION WAY	ORION WAY	580.96	79.27	**10.82**	Preventative Maintenance	$18,435.92	**$18,435.92**
TADMUCK RD-01	SOUTH CHELMSFORD RD	REINSWAY CIR	1,833.79	98.24		Defer Maintenance	$0.00	**$0.00**
TADMUCK RD-02	REINSWAY CIR	LITTLETON RD	542.92	98.24		Defer Maintenance	$0.00	**$0.00**
TADMUCK RD-09	PALACE RD	FAIRVIEW DR	677.83	94.27		Defer Maintenance	$0.00	**$0.00**
TADMUCK RD-10	FAIRVIEW DR	CEMETERY	408.05	98.27		Defer Maintenance	$0.00	**$0.00**
TADMUCK RD-11	CEMETERY	MAIN ST	338.29	98.27		Defer Maintenance	$0.00	**$0.00**
			9,136.62 Feet	**88.96 Avg.**	**37.12 Avg**	**Routine Maintenance**	**$12,828.19**	**$1,862,493.60**
MITCHELL WAY	**0.22** Miles							
MITCHELL WAY	RUSSELLS WAY	VINEYARD RD EXT	1,149.78	80.88	**37.09**	Routine Maintenance	$1,533.04	**$1,533.04**
			1,149.78 Feet	**80.88 Avg.**	**37.09 Avg**	**Routine Maintenance**	**$1,533.04**	**$1,864,026.64**
SMITH STREET	**0.04** Miles							
SMITH ST	EAST PRESCOTT ST	PERSHING ST	215.05	81.22	**36.93**	Routine Maintenance	$286.73	**$286.73**
			215.05 Feet	**81.22 Avg.**	**36.93 Avg**	**Routine Maintenance**	**$286.73**	**$1,864,313.37**
MILLSTONE HILL ROAD	**0.52** Miles							
MILLSTONE HILL RD-01	GROTON RD	ACCESS RD	2,734.92	81.30	**36.90**	Routine Maintenance	$2,734.92	**$2,734.92**
			2,734.92 Feet	**81.30 Avg.**	**36.90 Avg**	**Routine Maintenance**	**$2,734.92**	**$1,867,048.29**
FOURTH STREET	**0.12** Miles							
FOURTH ST-02	THIRD ST	BROADWAY ST	259.56	80.32	**37.35**	Routine Maintenance	$288.40	**$288.40**
FOURTH ST-01	RIVER ST	THIRD ST	387.07	82.32	**36.44**	Routine Maintenance	$430.08	**$430.08**
			646.63 Feet	**81.52 Avg.**	**36.81 Avg**	**Routine Maintenance**	**$718.48**	**$1,867,766.77**
TYNGSBORO ROAD	**1.86** Miles							
TYNGSBORO RD-04	NORTH HILL RD	WINDING WAY	660.35	80.35	**186.69**	Routine Maintenance	$1,027.21	**$1,027.21**
TYNGSBORO RD-06	DRIVEWAY #89	QUARRY HILL RD	1,850.67	57.35	**27.95**	Rehabilitation	$89,819.28	**$89,819.28**
TYNGSBORO RD-03	FLUSHING POND RD	NORTH HILL RD	3,305.99	58.35	**27.47**	Rehabilitation	$160,450.49	**$160,450.49**
TYNGSBORO RD-07	QUARRY HILL RD	VINEYARD RD	846.15	70.35	**24.39**	Preventative Maintenance	$26,851.17	**$26,851.17**
TYNGSBORO RD-05	WINDING WAY	DRIVEWAY #89	1,182.44	66.35	**24.15**	Rehabilitation	$57,387.73	**$57,387.73**
TYNGSBORO RD-01	GROTON RD	WEETAMOO WAY	661.40	67.35	**23.80**	Rehabilitation	$32,100.13	**$32,100.13**
TYNGSBORO RD-02	WEETAMOO WAY	FLUSHING POND RD	890.45	68.35	**23.45**	Rehabilitation	$43,216.31	**$43,216.31**
TYNGSBORO RD-08	VINEYARD RD	TYNGSBOROUGH TL	445.79	68.35	**23.45**	Rehabilitation	$21,635.71	**$21,635.71**
			9,843.23 Feet	**63.59 Avg.**	**36.78 Avg**	**Rehabilitation**	**$477,724.99**	**$2,345,491.76**
TEXAS ROAD	**0.69** Miles							
TEXAS RD-01	CARLISLE RD	HAYRICK LN	1,803.82	81.24	**36.93**	Routine Maintenance	$2,004.24	**$2,004.24**
TEXAS RD-02	HAYRICK LN	STERLING LN	1,082.08	81.24	**36.93**	Routine Maintenance	$1,202.31	**$1,202.31**
TEXAS RD-04	AUTUMN LEAF LN	SHERLOCK LN	317.34	82.24	**36.48**	Routine Maintenance	$352.60	**$352.60**
TEXAS RD-03	STERLING LN	AUTUMN LEAF LN	464.25	86.24	**34.79**	Routine Maintenance	$515.84	**$515.84**

Name	From	To	Length (Feet)	RSR	CBV	Repair	Repair Cost	Cumulative Total
			3,667.49 Feet	**81.96** Avg.	**36.62** Avg	**Routine Maintenance**	**$4,074.99**	**$2,349,566.75**
KINGS ROAD	**0.10** Miles							
KINGS RD	BANBURY DR	BANBURY DR	512.69	82.24	**36.48**	Routine Maintenance	$740.55	**$740.55**
			512.69 Feet	**82.24** Avg.	**36.48** Avg	**Routine Maintenance**	**$740.55**	**$2,350,307.30**
MELISSA DRIVE	**0.13** Miles							
MELISSA DR	CARLISLE RD	FIELDSTONE DR	710.97	82.24	**36.48**	Routine Maintenance	$1,066.45	**$1,066.45**
			710.97 Feet	**82.24** Avg.	**36.48** Avg	**Routine Maintenance**	**$1,066.45**	**$2,351,373.75**
BLUE RIDGE ROAD	**0.29** Miles							
BLUE RIDGE RD-01	STONY BROOK RD	SHERWOOD DR	534.75	82.31	**36.45**	Routine Maintenance	$742.71	**$742.71**
BLUE RIDGE RD-02	SHERWOOD DR	STRATTON HILL RD	1,004.40	82.31	**36.45**	Routine Maintenance	$1,394.99	**$1,394.99**
			1,539.14 Feet	**82.31** Avg.	**36.45** Avg	**Routine Maintenance**	**$2,137.70**	**$2,353,511.45**
THIRD STREET	**0.08** Miles							
THIRD ST	BROADWAY ST	FOURTH ST	443.10	82.32	**36.44**	Routine Maintenance	$590.79	**$590.79**
			443.10 Feet	**82.32** Avg.	**36.44** Avg	**Routine Maintenance**	**$590.79**	**$2,354,102.25**
SALEM ROAD	**0.10** Miles							
SALEM RD	NEWPORT DR	NEWPORT DR	528.82	82.35	**36.43**	Routine Maintenance	$822.61	**$822.61**
			528.82 Feet	**82.35** Avg.	**36.43** Avg	**Routine Maintenance**	**$822.61**	**$2,354,924.86**
MYRTLE AVENUE	**0.27** Miles							
MYRTLE AVE-01	OAK HILL RD	LAUREL AVE	589.18	80.35	**37.34**	Routine Maintenance	$851.04	**$851.04**
MYRTLE AVE-02	LAUREL AVE	WILLIAMS AVE	849.48	84.35	**35.57**	Routine Maintenance	$1,227.02	**$1,227.02**
			1,438.66 Feet	**82.71** Avg.	**36.29** Avg	**Routine Maintenance**	**$2,078.06**	**$2,357,002.92**
JO-JO LANE	**0.09** Miles							
JO-JO LN-02	EMERSON RD	DORIS RD	228.16	82.35	**36.43**	Routine Maintenance	$266.19	**$266.19**
JO-JO LN-01	OAK HILL RD	EMERSON RD	244.94	83.35	**35.99**	Routine Maintenance	$285.77	**$285.77**
			473.10 Feet	**82.87** Avg.	**36.20** Avg	**Routine Maintenance**	**$551.95**	**$2,357,554.87**
HUNT ROAD	**0.37** Miles							
HUNT RD-02	MACINTOSH RD	FRANCIS HILL RD	248.19	81.31	**36.89**	Routine Maintenance	$303.34	**$303.34**
HUNT RD-01	CHAMBERLAIN RD	MACINTOSH RD	1,279.91	83.31	**36.01**	Routine Maintenance	$1,351.02	**$1,351.02**
HUNT RD-03	FRANCES HILL RD	CHELMSFORD TL	427.21	83.31	**36.01**	Routine Maintenance	$522.14	**$522.14**
			1,955.31 Feet	**83.06** Avg.	**36.12** Avg	**Routine Maintenance**	**$2,281.19**	**$2,359,836.07**
EAST PRESCOTT STREET	**0.81** Miles							
EAST PRESCOTT ST-03	LINCOLN AVE	ORCHARD ST	208.01	82.52	**181.78**	Routine Maintenance	$346.68	**$346.68**
EAST PRESCOTT ST-04	ORCHARD ST	SMITH ST	138.78	83.52	**179.61**	Routine Maintenance	$231.31	**$231.31**
EAST PRESCOTT ST-05	SMITH ST	TOWN FARM RD	2,314.66	60.52	**26.48**	Rehabilitation	$120,362.24	**$120,362.24**
EAST PRESCOTT ST-07	SCHOOL	DANIEL DR	449.19	71.52	**23.99**	Preventative Maintenance	$15,272.36	**$15,272.36**
EAST PRESCOTT ST-06	TOWN FARM RD	SCHOOL	269.21	73.52	**23.34**	Preventative Maintenance	$9,153.13	**$9,153.13**
EAST PRESCOTT ST-02	ELM ST	LINCOLN AVE	537.63	74.52	**23.02**	Preventative Maintenance	$18,279.34	**$18,279.34**
EAST PRESCOTT ST-01	PLEASANT ST	ELM ST	344.99	98.31		Defer Maintenance	$0.00	**$0.00**
			4,262.46 Feet	**69.14** Avg.	**36.01** Avg	**Rehabilitation**	**$217,426.11**	**$2,577,262.18**

Name	From	To	Length (Feet)	RSR	CBV	Repair	Repair Cost	Cumulative Total
HEMLOCK ROAD	**0.20** Miles							
HEMLOCK RD-01	POPLAR RD	ELM RD	683.63	81.35	**36.88**	Routine Maintenance	$797.56	**$797.56**
HEMLOCK RD-02	ELM RD	DEAD EMD	346.16	90.35	**33.21**	Routine Maintenance	$403.85	**$403.85**
			1,029.79 Feet	**84.37** Avg.	**35.64** Avg	**Routine Maintenance**	**$1,201.42**	**$2,578,463.60**
HILLSIDE AVENUE	**0.36** Miles							
HILLSIDE AVE	NORTH MAIN ST	NORTH MAIN ST	1,888.01	84.31	**35.58**	Routine Maintenance	$2,412.46	**$2,412.46**
			1,888.01 Feet	**84.31** Avg.	**35.58** Avg	**Routine Maintenance**	**$2,412.46**	**$2,580,876.06**
GASSETT ROAD	**0.21** Miles							
GASSETT RD-01	FORREST RD	CROSS RD	508.48	80.35	**37.34**	Routine Maintenance	$734.47	**$734.47**
GASSETT RD-02	CROSS RD	GEORGE AVE	250.28	85.35	**35.15**	Routine Maintenance	$361.51	**$361.51**
GASSETT RD-03	GEORGE AVE	BYRNE AVE	356.23	90.35	**33.20**	Routine Maintenance	$514.55	**$514.55**
			1,114.99 Feet	**84.67** Avg.	**35.53** Avg	**Routine Maintenance**	**$1,610.54**	**$2,582,486.59**
CRAIG CIRCLE	**0.22** Miles							
CRAIG CIR	BLAISDELL RD	SOUTH CHELMSFORD RD	1,185.36	85.24	**35.19**	Routine Maintenance	$1,712.18	**$1,712.18**
			1,185.36 Feet	**85.24** Avg.	**35.19** Avg	**Routine Maintenance**	**$1,712.18**	**$2,584,198.78**
LINCOLN STREET	**0.10** Miles							
LINCOLN ST	BOSTON RD	MAIN ST	545.68	85.35	**35.15**	Routine Maintenance	$1,091.36	**$1,091.36**
			545.68 Feet	**85.35** Avg.	**35.15** Avg	**Routine Maintenance**	**$1,091.36**	**$2,585,290.14**
PINE TREE TRAIL	**0.16** Miles							
PINE TREE TRL	BYRNE AVE	MOORE AVE	855.29	85.35	**35.15**	Routine Maintenance	$1,092.87	**$1,092.87**
			855.29 Feet	**85.35** Avg.	**35.15** Avg	**Routine Maintenance**	**$1,092.87**	**$2,586,383.01**
CROSS ROAD	**0.11** Miles							
CROSS RD-02	GASSETT RD	LAKE SHORE DR N	228.44	85.36	**35.15**	Routine Maintenance	$279.21	**$279.21**
CROSS RD-01	FORREST RD	GASSETT RD	354.66	87.36	**34.34**	Routine Maintenance	$394.07	**$394.07**
			583.10 Feet	**86.57** Avg.	**34.66** Avg	**Routine Maintenance**	**$680.29**	**$2,587,063.30**
SYCAMORE ROAD	**0.27** Miles							
SYCAMORE RD-04	CYPRESS RD	NEWPORT DR	692.52	85.35	**35.15**	Routine Maintenance	$1,077.25	**$1,077.25**
SYCAMORE RD-01	PLAIN RD	WILLOW RD	290.54	88.35	**33.96**	Routine Maintenance	$451.95	**$451.95**
SYCAMORE RD-03	BEECH RD	CYPRESS RD	222.97	88.35	**33.96**	Routine Maintenance	$346.85	**$346.85**
SYCAMORE RD-02	WILLOW RD	BEECH RD	225.68	89.35	**33.58**	Routine Maintenance	$351.06	**$351.06**
			1,431.71 Feet	**87.05** Avg.	**34.48** Avg	**Routine Maintenance**	**$2,227.11**	**$2,589,290.41**
DRAWBRIDGE ROAD	**0.34** Miles							
DRAWBRIDGE RD	COURT RD	PROVIDENCE RD	1,821.32	87.27	**34.37**	Routine Maintenance	$2,833.17	**$2,833.17**
			1,821.32 Feet	**87.27** Avg.	**34.37** Avg	**Routine Maintenance**	**$2,833.17**	**$2,592,123.58**
PLAIN ROAD	**1.85** Miles							
PLAIN RD-09	MARIE ANNE DR	PINE RD	396.99	80.32	**186.76**	Routine Maintenance	$573.44	**$573.44**
PLAIN RD-11	ENDMOOR RD	POPLAR RD	349.64	80.32	**186.76**	Routine Maintenance	$505.03	**$505.03**
PLAIN RD-08	SYCAMORE RD	MARIE ANNE DR	223.09	81.32	**184.46**	Routine Maintenance	$322.24	**$322.24**

Name	From	To	Length (Feet)	RSR	CBV	Repair	Repair Cost	Cumulative Total
PLAIN RD-07	CHESAPEAKE DR	SYCAMORE RD	290.01	84.32	**177.90**	Routine Maintenance	$418.91	**$418.91**
PLAIN RD-16	LAUREL AVE	BROOKSIDE RD	504.21	72.32	**23.72**	Preventative Maintenance	$14,857.26	**$14,857.26**
PLAIN RD-12	POPLAR RD	ELM RD	635.29	73.32	**23.40**	Preventative Maintenance	$18,719.99	**$18,719.99**
PLAIN RD-14	WOODBINE TER	MOORE RD	1,220.49	73.32	**23.40**	Preventative Maintenance	$35,963.91	**$35,963.91**
PLAIN RD-06	NUTTING RD	CHESAPEAKE DR	265.42	76.32	**22.48**	Preventative Maintenance	$7,821.05	**$7,821.05**
PLAIN RD-15	MOORE RD	LAUREL AVE	773.60	76.32	**22.48**	Preventative Maintenance	$22,795.34	**$22,795.34**
PLAIN RD-10	PINE RD	ENDMOOR RD	591.75	77.32	**22.19**	Preventative Maintenance	$17,436.90	**$17,436.90**
PLAIN RD-13	ELM RD	WOODBINE TER	366.21	77.32	**22.19**	Preventative Maintenance	$10,791.13	**$10,791.13**
PLAIN RD-01	DEPOT ST	GRACEFUL WAY	400.15	98.32		Defer Maintenance	$0.00	**$0.00**
PLAIN RD-02	GRACEFUL WAY	ALMERIA CIR	730.67	98.32		Defer Maintenance	$0.00	**$0.00**
PLAIN RD-03	ALMERIA CIR	VILLANOVA DR	708.69	98.32		Defer Maintenance	$0.00	**$0.00**
PLAIN RD-04	VILLANOVA DR	STONY BROOK RD	1,328.66	98.32		Defer Maintenance	$0.00	**$0.00**
PLAIN RD-05	STONY BROOK RD	NUTTING RD	961.59	98.32		Defer Maintenance	$0.00	**$0.00**
			9,746.47 Feet	**85.62 Avg.**	**34.08 Avg**	**Routine Maintenance**	**$14,078.24**	**$2,606,201.81**
GEORGE AVENUE	**0.08** Miles							
GEORGE AVE	OAK HILL RD	GASSETT RD	431.63	88.36	**33.95**	Routine Maintenance	$527.55	**$527.55**
			431.63 Feet	**88.36 Avg.**	**33.95 Avg**	**Routine Maintenance**	**$527.55**	**$2,606,729.36**
FIR ROAD	**0.26** Miles							
FIR RD-03	POPLAR RD	ELM RD	686.03	88.35	**33.96**	Routine Maintenance	$800.37	**$800.37**
FIR RD-01	CEDAR RD	POPLAR RD	353.19	89.35	**33.58**	Routine Maintenance	$412.05	**$412.05**
FIR RD-01	PINE RD	CEDAR RD	353.19	89.35	**33.58**	Routine Maintenance	$412.05	**$412.05**
			1,392.41 Feet	**88.69 Avg.**	**33.83 Avg**	**Routine Maintenance**	**$1,212.42**	**$2,607,941.78**
WHITNEY DRIVE	**0.09** Miles							
WHITNEY DR	CARLISLE RD	FIELDSTONE DR	493.32	89.24	**33.62**	Routine Maintenance	$794.79	**$794.79**
			493.32 Feet	**89.24 Avg.**	**33.62 Avg**	**Routine Maintenance**	**$794.79**	**$2,608,736.57**
LUCILLE AVENUE	**0.33** Miles							
LUCILLE AVE	POLLEY RD	LILLIAN RD	1,718.71	90.30	**33.22**	Routine Maintenance	$2,482.59	**$2,482.59**
			1,718.71 Feet	**90.30 Avg.**	**33.22 Avg**	**Routine Maintenance**	**$2,482.59**	**$2,611,219.16**
NABNASSET STREET	**0.43** Miles							
NABNASSET ST-03	BROOKSIDE RD	JONAS RD	317.36	82.35	**182.15**	Routine Maintenance	$458.40	**$458.40**
NABNASSET ST-04	JONAS RD	CHELMSFORD TL	350.70	76.35	**22.47**	Preventative Maintenance	$10,334.00	**$10,334.00**
NABNASSET ST-01	OAK HILL RD	GROVE ST	951.73	71.35	**4.81**	Preventative Maintenance	$28,044.24	**$28,044.24**
NABNASSET ST-02	GROVE ST	BROOKSIDE RD	637.40	71.35	**4.81**	Preventative Maintenance	$18,786.51	**$18,786.51**
			2,257.19 Feet	**73.67 Avg.**	**32.49 Avg**	**Preventative Maintenance**	**$66,515.67**	**$2,677,734.83**
MAPLE ROAD	**0.39** Miles							
MAPLE RD-02	ELM RD	CHESTNUT RD	1,098.88	85.35	**35.15**	Routine Maintenance	$1,343.08	**$1,343.08**
MAPLE RD-04	CEDAR RD	PINE RD	370.79	85.88	**34.93**	Routine Maintenance	$494.39	**$494.39**
MAPLE RD-03	CHESTNUT RD	CEDAR RD	225.55	89.88	**33.38**	Routine Maintenance	$300.73	**$300.73**
MAPLE RD-01	ELM RD	DEAD END	378.00	83.35	**18.00**	Routine Maintenance	$441.00	**$441.00**

Name	From	To	Length (Feet)	RSR	CBV	Repair	Repair Cost	Cumulative Total
			2,073.22 Feet	**85.57** Avg.	**31.79** Avg	**Routine Maintenance**	**$2,620.32**	**$2,680,355.14**
BRIDGE STREET	**0.55** Miles							
BRIDGE ST-02	PINE RIDGE RD	NORTH MAIN ST	172.00	91.32	**164.26**	Routine Maintenance	$181.55	**$181.55**
BRIDGE ST-01	GRANITEVILLE RD	PINE RIDGE RD	2,727.30	75.32	**22.78**	Preventative Maintenance	$58,727.89	**$58,727.89**
			2,899.30 Feet	**76.27** Avg.	**31.17** Avg	**Preventative Maintenance**	**$62,431.58**	**$2,742,786.72**
BALDWIN ROAD	**0.36** Miles							
BALDWIN RD-01	MAIN ST	BARTLETT RD	314.40	80.27	**37.37**	Routine Maintenance	$384.27	**$384.27**
BALDWIN RD-02	BARTLETT RD	CORTLAND RD	1,016.62	84.27	**35.60**	Routine Maintenance	$1,242.53	**$1,242.53**
BALDWIN RD-03	CORTLAND RD	CUL DE SAC	563.00	82.27	**18.23**	Routine Maintenance	$688.11	**$688.11**
			1,894.02 Feet	**83.02** Avg.	**30.73** Avg	**Routine Maintenance**	**$2,314.91**	**$2,745,101.63**
PERSHING STREET	**0.13** Miles							
PERSHING ST-01	EAST PRESCOTT ST	SMITH ST	560.89	80.22	**37.39**	Routine Maintenance	$747.86	**$747.86**
PERSHING ST-02	SMITH ST	DEAD END	145.16	93.88		Defer Maintenance	$0.00	**$0.00**
			706.05 Feet	**83.03** Avg.	**29.71** Avg	**Routine Maintenance**	**$941.40**	**$2,746,043.03**
CROSS STREET	**0.10** Miles							
CROSS ST-01	BROADWAY ST	CHURCH ST	332.76	81.36	**36.87**	Routine Maintenance	$517.62	**$517.62**
CROSS ST-02	CHURCH ST	DEAD END	195.23	85.88	**17.47**	Routine Maintenance	$303.69	**$303.69**
			527.98 Feet	**83.03** Avg.	**29.70** Avg	**Routine Maintenance**	**$821.31**	**$2,746,864.34**
PINE RIDGE ROAD	**0.92** Miles							
PINE RIDGE RD-03	COLDSPRING RD	CEMETERY	1,111.41	82.32	**36.44**	Routine Maintenance	$1,049.66	**$1,049.66**
PINE RIDGE RD-01	FORGE VILLAGE RD	EVERGREEN CIR	520.05	89.32	**33.59**	Routine Maintenance	$491.15	**$491.15**
PINE RIDGE RD-04	CEMETERY	KYLEMORE DR	885.13	89.32	**33.59**	Routine Maintenance	$835.96	**$835.96**
PINE RIDGE RD-05	KYLEMORE DR	KYLEMORE DR	313.95	89.32	**33.59**	Routine Maintenance	$296.51	**$296.51**
PINE RIDGE RD-06	KYLEMORE DR	BOUTWELL HILL RD	265.86	89.32	**33.59**	Routine Maintenance	$251.09	**$251.09**
PINE RIDGE RD-08	BAYBERRY RD	BRIDGE ST	1,078.36	89.32	**33.59**	Routine Maintenance	$1,018.45	**$1,018.45**
PINE RIDGE RD-02	EVERGREEN CIR	COLDSPRING RD	385.09	94.32		Defer Maintenance	$0.00	**$0.00**
PINE RIDGE RD-07	BOUTWELL HILL RD	BAYBERRY RD	295.44	94.32		Defer Maintenance	$0.00	**$0.00**
			4,855.28 Feet	**88.42** Avg.	**29.53** Avg	**Routine Maintenance**	**$4,585.54**	**$2,751,449.88**
GRIFFIN ROAD	**1.11** Miles							
GRIFFIN RD-01	ACTON RD	SHANNON CIR	384.95	89.24	**33.62**	Routine Maintenance	$470.50	**$470.50**
GRIFFIN RD-07	RUTLAND CIR	KOALA BEAR LN	238.98	89.24	**33.62**	Routine Maintenance	$292.09	**$292.09**
GRIFFIN RD-08	KOALA BEAR LN	CARLISLE RD	2,347.02	89.24	**33.62**	Routine Maintenance	$2,868.57	**$2,868.57**
GRIFFIN RD-02	SHANNON CIR	JARVIS WAY	472.09	91.24	**32.88**	Routine Maintenance	$577.00	**$577.00**
GRIFFIN RD-04	COLONIAL WAY	LITTLE BEAR HILL RD	553.53	91.24	**32.88**	Routine Maintenance	$676.54	**$676.54**
GRIFFIN RD-05	LITTLE BEAR HILL RD	MARK VINCENT DR	1,121.90	91.24	**32.88**	Routine Maintenance	$1,371.21	**$1,371.21**
GRIFFIN RD-03	JARVIS WAY	COLONIAL DR	208.34	94.24		Defer Maintenance	$0.00	**$0.00**
GRIFFIN RD-06	MARK VINCENT DR	RUTLAND CIR	543.82	94.24		Defer Maintenance	$0.00	**$0.00**
			5,870.64 Feet	**90.61** Avg.	**29.04** Avg	**Routine Maintenance**	**$7,175.22**	**$2,758,625.10**
LAUREL AVENUE	**0.20** Miles							

Name	From	To	Length (Feet)	RSR	CBV	Repair	Repair Cost	Cumulative Total
LAUREL AVE-01	PLAIN RD	HAWTHORNE AVE	380.88	88.35	**33.96**	Routine Maintenance	$550.16	**$550.16**
LAUREL AVE-02	HAWTHORNE AVE	MYRTLE AVE	341.18	88.35	**33.96**	Routine Maintenance	$492.81	**$492.81**
LAUREL AVE-03	MYRTLE AVE	DEAD END	308.21	89.35	**16.79**	Routine Maintenance	$445.19	**$445.19**
			1,030.27 Feet	**88.65** Avg.	**28.82** Avg	**Routine Maintenance**	**$1,488.16**	**$2,760,113.26**
ELM ROAD	**0.49** Miles							
ELM RD-05	HEMLOCK RD	MAPLE RD	326.34	81.35	**36.88**	Routine Maintenance	$507.64	**$507.64**
ELM RD-06	MAPLE RD	EDWARDS AVE	313.53	81.35	**36.88**	Routine Maintenance	$487.71	**$487.71**
ELM RD-03	OAK RD	FIR RD	232.53	84.35	**35.57**	Routine Maintenance	$361.71	**$361.71**
ELM RD-04	FIR RD	HEMLOCK RD	230.62	84.35	**35.57**	Routine Maintenance	$358.75	**$358.75**
ELM RD-07	EDWARDS AVE	LAKE SHORE DR S	320.47	86.35	**34.74**	Routine Maintenance	$498.51	**$498.51**
ELM RD-01	PLAIN RD	SPRUCE RD	287.51	88.35	**33.96**	Routine Maintenance	$447.25	**$447.25**
ELM RD-02	SPRUCE RD	OAK RD	388.94	88.35	**33.96**	Routine Maintenance	$605.02	**$605.02**
ELM RD-08	LAKE SHORE DR S	LOWER RD	235.86	98.35		Defer Maintenance	$0.00	**$0.00**
ELM RD-09	LOWER RD	DEAD END	252.73	98.35		Defer Maintenance	$0.00	**$0.00**
			2,588.54 Feet	**87.54** Avg.	**28.66** Avg	**Routine Maintenance**	**$4,026.61**	**$2,764,139.88**
ROOK'S WAY	**0.29** Miles							
ROOK'S WAY-02	ROOK'S WAY-01	ROOK'S WAY-01	1,238.04	86.23	**34.79**	Routine Maintenance	$1,513.17	**$1,513.17**
ROOK'S WAY-01	PATTEN RD	ROOK'S WAY-02	300.60	93.23		Defer Maintenance	$0.00	**$0.00**
			1,538.64 Feet	**87.60** Avg.	**27.99** Avg	**Routine Maintenance**	**$1,880.56**	**$2,766,020.44**
COURT ROAD	**0.34** Miles							
COURT RD-01	CROWN RD	DRAWBRIDGE RD	1,067.66	88.31	**33.97**	Routine Maintenance	$1,660.80	**$1,660.80**
COURT RD-02	DRAWBRIDGE RD	CUL DE SAC	728.91	90.31	**16.61**	Routine Maintenance	$971.87	**$971.87**
			1,796.56 Feet	**89.12** Avg.	**26.93** Avg	**Routine Maintenance**	**$2,595.04**	**$2,768,615.48**
ROBERT ROAD	**0.13** Miles							
ROBERT RD-01	OLD LOWELL RD	JEFFERSON RD	386.53	88.24	**34.00**	Routine Maintenance	$429.48	**$429.48**
ROBERT RD-02	JEFFERSON RD	CUL DE SAC	296.76	88.24	**17.00**	Routine Maintenance	$329.73	**$329.73**
			683.29 Feet	**88.24** Avg.	**26.62** Avg	**Routine Maintenance**	**$759.21**	**$2,769,374.69**
BOSTON ROAD	**0.56** Miles							
BOSTON RD-02	LINCOLN ST	CROWN RD	2,077.50	59.23	**27.06**	Rehabilitation	$108,029.80	**$108,029.80**
BOSTON RD-01	MAIN ST	LINCOLN ST	373.49	78.23	**21.93**	Preventative Maintenance	$12,698.65	**$12,698.65**
BOSTON RD-03	CROWN RD	BOSTON RD (STATE)	513.77	79.88	**21.48**	Preventative Maintenance	$17,468.30	**$17,468.30**
			2,964.76 Feet	**65.20** Avg.	**25.44** Avg	**Rehabilitation**	**$154,167.49**	**$2,923,542.17**
TENNEY ROAD	**1.27** Miles							
TENNEY RD-03	LONG SOUGHT F. POND RD	DUNSTABLE RD	1,360.98	81.31	**36.90**	Routine Maintenance	$1,209.76	**$1,209.76**
TENNEY RD-02	DRIVEWAY #24	LONG SOUGHT F. POND RD	532.79	88.31	**33.97**	Routine Maintenance	$473.59	**$473.59**
TENNEY RD-04	DUNSTABLE RD	DRIVEWAY #65	798.65	89.31	**33.59**	Routine Maintenance	$709.91	**$709.91**
TENNEY RD-05	DRIVEWAY #65	TYNGSBOROUGH TL	1,796.25	89.31	**33.59**	Routine Maintenance	$1,596.67	**$1,596.67**
TENNEY RD-01	KEYES RD	DRIVEWAY #24	2,229.36	74.31	**4.62**	Preventative Maintenance	$40,425.66	**$40,425.66**
			6,718.02 Feet	**82.63** Avg.	**24.68** Avg	**Routine Maintenance**	**$5,971.57**	**$2,929,513.75**

Name	From	To	Length (Feet)	RSR	CBV	Repair	Repair Cost	Cumulative Total
NORTH MAIN STREET	**0.93** Miles							
NORTH MAIN ST-05	GRANITEVILLE RECYCLING	BRIDGE ST	244.77	61.32	**26.14**	Rehabilitation	$12,728.27	**$12,728.27**
NORTH MAIN ST-08	BROADWAY ST	RIVER ST	758.53	61.32	**26.14**	Rehabilitation	$39,443.54	**$39,443.54**
NORTH MAIN ST-03	HILLSIDE AVE	HILLSIDE AVE	210.32	70.32	**24.40**	Preventative Maintenance	$7,150.77	**$7,150.77**
NORTH MAIN ST-06	BRIDGE ST	DRIVEWAY #29	702.28	70.32	**24.40**	Preventative Maintenance	$23,877.45	**$23,877.45**
NORTH MAIN ST-07	DRIVEWAY #29	BROADWAY ST	605.38	70.32	**24.40**	Preventative Maintenance	$20,582.80	**$20,582.80**
NORTH MAIN ST-02	WEST ST	HILLSIDE AVE	1,222.46	67.32	**23.81**	Rehabilitation	$63,567.74	**$63,567.74**
NORTH MAIN ST-01	DANIEL DR	WEST ST	966.19	68.52	**23.39**	Rehabilitation	$50,241.74	**$50,241.74**
NORTH MAIN ST-04	HILLSIDE AVE	GRANITEVILLE RECYCLING	199.58	76.32	**22.48**	Preventative Maintenance	$6,785.84	**$6,785.84**
			4,909.50 Feet	**67.62** Avg.	**24.33** Avg	**Rehabilitation**	**$255,294.14**	**$3,184,807.89**
WOODBINE TERRACE	**0.16** Miles							
WOODBINE TER-01	PLAIN RD	YORK AVE	268.26	85.35	**35.15**	Routine Maintenance	$387.49	**$387.49**
WOODBINE TER-03	WILSHIRE AVE	TORRINGTON LN	245.22	85.35	**35.15**	Routine Maintenance	$354.20	**$354.20**
WOODBINE TER-04	TORRINGTON LN	DEAD END	100.08	85.35	**17.57**	Routine Maintenance	$133.44	**$133.44**
WOODBINE TER-02	YORK AVE	WILSHIRE AVE	247.33	77.35	**4.44**	Preventative Maintenance	$7,287.93	**$7,287.93**
			860.89 Feet	**83.05** Avg.	**24.28** Avg	**Routine Maintenance**	**$1,219.59**	**$3,186,027.48**
LONG SOUGHT FOR POND ROAD	**0.27** Miles							
LONG SOUGHT F. POND RD-01	DUNSTABLE RD	GRISTONE RD	886.21	82.31	**36.45**	Routine Maintenance	$787.74	**$787.74**
LONG SOUGHT F. POND RD-02	GRISTONE RD	TENNEY RD	543.86	79.31	**4.33**	Preventative Maintenance	$9,862.07	**$9,862.07**
			1,430.07 Feet	**81.17** Avg.	**24.23** Avg	**Routine Maintenance**	**$1,271.18**	**$3,187,298.66**
PINE STREET	**0.31** Miles							
PINE ST-01	PLEASANT ST	PALERMO ST	830.82	73.31	**23.40**	Preventative Maintenance	$24,481.57	**$24,481.57**
PINE ST-02	PALERMO ST	ABBOT ST	799.93	73.31	**23.40**	Preventative Maintenance	$23,571.24	**$23,571.24**
			1,630.75 Feet	**73.31** Avg.	**23.40** Avg	**Preventative Maintenance**	**$48,052.81**	**$3,235,351.46**
ROBINSON ROAD	**0.70** Miles							
ROBINSON RD-01	CONCORD RD	HUTCHINS WAY	2,149.56	80.23	**37.39**	Routine Maintenance	$2,985.50	**$2,985.50**
ROBINSON RD-02	HUTCHINS WAY	HARTFORD RD	419.07	98.23		Defer Maintenance	$0.00	**$0.00**
ROBINSON RD-03	HARTFORD RD	STARR CIR	473.97	98.23		Defer Maintenance	$0.00	**$0.00**
ROBINSON RD-04	STARR CIR	FLAGG RD	659.01	94.23		Defer Maintenance	$0.00	**$0.00**
			3,701.61 Feet	**87.07** Avg.	**21.71** Avg	**Routine Maintenance**	**$5,141.12**	**$3,240,492.59**
PROVIDENCE ROAD	**1.61** Miles							
PROVIDENCE RD-02	CUMMINGS RD	MAIN ST	3,263.04	81.32	**36.89**	Routine Maintenance	$4,350.72	**$4,350.72**
PROVIDENCE RD-03	MAIN ST	LELAND RD	256.14	91.32	**32.85**	Routine Maintenance	$341.52	**$341.52**
PROVIDENCE RD-07	DRAWBRIDGE RD	DREW XING	1,099.52	91.32	**32.85**	Routine Maintenance	$1,466.02	**$1,466.02**
PROVIDENCE RD-08	DREW XING	CUL DE SAC	1,158.96	89.32	**16.79**	Routine Maintenance	$1,545.27	**$1,545.27**
PROVIDENCE RD-01	LOWELL RD	CUMMINGS RD	655.13	98.32		Defer Maintenance	$0.00	**$0.00**
PROVIDENCE RD-04	LELAND RD	JESTER RD	657.26	93.32		Defer Maintenance	$0.00	**$0.00**
PROVIDENCE RD-05	JESTER RD	PALACE RD	440.65	98.32		Defer Maintenance	$0.00	**$0.00**
PROVIDENCE RD-06	PALACE RD	DRAWBRIDGE RD	965.38	93.32		Defer Maintenance	$0.00	**$0.00**

Name	From	To	Length (Feet)	RSR	CBV	Repair	Repair Cost	Cumulative Total
			8,496.07 Feet	**88.49** Avg.	**21.70** Avg	**Routine Maintenance**	**$11,328.09**	**$3,251,820.67**
MISTY LANE	**0.70** Miles							
MISTY LN-02	MISTY LN	DRIVEWAY #19	1,312.03	80.36	**37.33**	Routine Maintenance	$2,040.93	**$2,040.93**
MISTY LN-01	WAYNE RD	MISTY LN	385.83	81.36	**36.87**	Routine Maintenance	$600.18	**$600.18**
MISTY LN-03	DRIVEWAY #19	DRIVEWAY #27	251.52	85.36	**35.15**	Routine Maintenance	$391.26	**$391.26**
MISTY LN-04	DRIVEWAY #27	MISTY LN	1,554.62	76.36	**4.49**	Preventative Maintenance	$49,333.17	**$49,333.17**
MISTY LN-05	MISTY LN	DEAD END	199.91	98.36		Defer Maintenance	$0.00	**$0.00**
			3,703.90 Feet	**80.09** Avg.	**21.34** Avg	**Routine Maintenance**	**$5,761.62**	**$3,257,582.30**
POPLAR ROAD	**0.35** Miles							
POPLAR RD-06	LAKE SHORE DR S	BIRCH RD	294.41	88.35	**33.96**	Routine Maintenance	$327.13	**$327.13**
POPLAR RD-01	PLAIN RD	SPRUCE RD	331.88	90.35	**33.20**	Routine Maintenance	$442.50	**$442.50**
POPLAR RD-02	SPRUCE RD	OAK RD	388.01	90.35	**33.20**	Routine Maintenance	$517.35	**$517.35**
POPLAR RD-05	HEMLOCK RD	DEAD END	241.93	87.35	**17.17**	Routine Maintenance	$322.57	**$322.57**
POPLAR RD-03	OAK RD	FIR RD	226.27	93.35		Defer Maintenance	$0.00	**$0.00**
POPLAR RD-04	FIR RD	HEMLOCK RD	229.07	93.35		Defer Maintenance	$0.00	**$0.00**
POPLAR RD-07	BIRCH RD	DEAD END	140.45	93.35		Defer Maintenance	$0.00	**$0.00**
			1,852.02 Feet	**90.61** Avg.	**20.55** Avg	**Routine Maintenance**	**$2,322.37**	**$3,259,904.67**
BIRCH ROAD	**0.41** Miles							
BIRCH RD-03	POPLAR RD	ELM RD	783.30	85.35	**35.15**	Routine Maintenance	$1,087.92	**$1,087.92**
BIRCH RD-02	CHESTNUT RD	POPLAR RD	423.70	88.35	**33.96**	Routine Maintenance	$564.94	**$564.94**
BIRCH RD-04	ELM RD	PAVEMENT CHANGE	412.47	76.88	**4.46**	Preventative Maintenance	$8,414.33	**$8,414.33**
BIRCH RD-01	PINE RD	CHESTNUT RD	546.36	93.35		Defer Maintenance	$0.00	**$0.00**
			2,165.84 Feet	**86.34** Avg.	**20.21** Avg	**Routine Maintenance**	**$2,737.38**	**$3,262,642.05**
NORTH STREET	**0.84** Miles							
NORTH ST-02	OLD GROTON RD	EMILY WAY	1,167.22	72.31	**23.73**	Preventative Maintenance	$37,039.63	**$37,039.63**
NORTH ST-03	EMILY WAY	NORTH MAIN ST	2,629.57	69.31	**23.12**	Rehabilitation	$127,622.00	**$127,622.00**
NORTH ST-01	GROTON RD	OLD GROTON RD	614.98	93.31		Defer Maintenance	$0.00	**$0.00**
			4,411.77 Feet	**73.45** Avg.	**20.06** Avg	**Preventative Maintenance**	**$140,000.05**	**$3,402,642.10**
FIRST STREET	**0.13** Miles							
FIRST ST-01	BROADWAY ST	COUNTRY CLUB DR	310.84	80.32	**37.35**	Routine Maintenance	$397.19	**$397.19**
FIRST ST-02	COUNTRY CLUB DR	RIVER ST	369.75	78.32	**4.38**	Preventative Maintenance	$9,638.13	**$9,638.13**
			680.59 Feet	**79.23** Avg.	**19.44** Avg	**Preventative Maintenance**	**$17,740.75**	**$3,420,382.86**
LAKE SHORE DRIVE SOUTH	**0.47** Miles							
LAKE SHORE DR S-02	ELM RD	POPLAR RD	876.06	90.35	**33.21**	Routine Maintenance	$924.73	**$924.73**
LAKE SHORE DR S-04	CHESTNUT RD	PINE RD	492.36	90.35	**33.21**	Routine Maintenance	$519.71	**$519.71**
LAKE SHORE DR S-05	PINE RD	OLD WOOD RD	425.70	65.35	**4.90**	Rehabilitation	$14,019.75	**$14,019.75**
LAKE SHORE DR S-01	ELM RD	DEAD END	246.02	93.35		Defer Maintenance	$0.00	**$0.00**
LAKE SHORE DR S-03	POPLAR RD	CHESTNUT RD	427.90	93.35		Defer Maintenance	$0.00	**$0.00**
			2,468.03 Feet	**86.85** Avg.	**19.26** Avg	**Routine Maintenance**	**$2,605.15**	**$3,422,988.00**

Name	From	To	Length (Feet)	RSR	CBV	Repair	Repair Cost	Cumulative Total
STRATTON HILL ROAD	**0.44** Miles							
STRATTON HILL RD-01	POLLEY RD	BLUE RIDGE RD	1,043.53	82.31	**36.45**	Routine Maintenance	$1,391.38	**$1,391.38**
STRATTON HILL RD-02	BLUE RIDGE RD	SHERWOOD DR	1,274.73	79.31	**4.33**	Preventative Maintenance	$34,672.66	**$34,672.66**
			2,318.26 Feet	**80.66** Avg.	**18.78** Avg	**Routine Maintenance**	**$3,091.02**	**$3,426,079.02**
HAYRICK LANE	**0.21** Miles							
HAYRICK LN	TEXAS RD	CUL DE SAC	1,095.70	80.24	**18.69**	Routine Maintenance	$1,156.57	**$1,156.57**
			1,095.70 Feet	**80.24** Avg.	**18.69** Avg	**Routine Maintenance**	**$1,156.57**	**$3,427,235.59**
JEFFERSON ROAD	**0.27** Miles							
JEFFERSON RD	ROBERT RD	CUL DE SAC	1,439.86	82.24	**18.24**	Routine Maintenance	$2,159.79	**$2,159.79**
			1,439.86 Feet	**82.24** Avg.	**18.24** Avg	**Routine Maintenance**	**$2,159.79**	**$3,429,395.38**
REINSWAY CIRCLE	**0.21** Miles							
REINSWAY CIR	TADMUCK RD	CUL DE SAC	1,101.05	82.24	**18.24**	Routine Maintenance	$1,468.07	**$1,468.07**
			1,101.05 Feet	**82.24** Avg.	**18.24** Avg	**Routine Maintenance**	**$1,468.07**	**$3,430,863.45**
TYLER ROAD	**0.16** Miles							
TYLER RD	VINEYARD RD	CUL DE SAC	828.46	82.27	**18.23**	Routine Maintenance	$1,012.56	**$1,012.56**
			828.46 Feet	**82.27** Avg.	**18.23** Avg	**Routine Maintenance**	**$1,012.56**	**$3,431,876.01**
TRAILSIDE WAY	**0.22** Miles							
TRAILSIDE WAY	POWER RD	CUL DE SAC	1,141.29	83.24	**18.02**	Routine Maintenance	$1,394.91	**$1,394.91**
			1,141.29 Feet	**83.24** Avg.	**18.02** Avg	**Routine Maintenance**	**$1,394.91**	**$3,433,270.92**
LINDSEY LANE	**0.12** Miles							
LINDSEY LN	ALLIE LN	CUL DE SAC	651.04	83.30	**18.01**	Routine Maintenance	$868.05	**$868.05**
			651.04 Feet	**83.30** Avg.	**18.01** Avg	**Routine Maintenance**	**$868.05**	**$3,434,138.97**
COOLIDGE STREET	**0.09** Miles							
COOLIDGE ST	PRESCOTT ST	DEAD END	453.37	84.22	**17.81**	Routine Maintenance	$579.31	**$579.31**
			453.37 Feet	**84.22** Avg.	**17.81** Avg	**Routine Maintenance**	**$579.31**	**$3,434,718.28**
SNOW DRIVE	**0.34** Miles							
SNOW DR	CONCORD RD	CUL DE SAC	1,779.64	84.24	**17.81**	Routine Maintenance	$2,471.72	**$2,471.72**
			1,779.64 Feet	**84.24** Avg.	**17.81** Avg	**Routine Maintenance**	**$2,471.72**	**$3,437,190.00**
COLD SPRING ROAD	**1.99** Miles							
COLD SPRING RD-11	BLACKTHORN RD	DEPOT ST	1,671.83	91.31	**82.14**	Routine Maintenance	$2,229.11	**$2,229.11**
COLD SPRING RD-04	PINE RIDGE RD	OLD HOMESTEAD RD	1,080.85	73.31	**11.70**	Preventative Maintenance	$29,399.01	**$29,399.01**
COLD SPRING RD-05	OLD HOMESTEAD RD	GRANITEVILLE RD	2,264.35	69.31	**11.56**	Rehabilitation	$105,971.62	**$105,971.62**
COLD SPRING RD-03	FORGE VILLAGE RD	PINE RIDGE RD	967.22	76.31	**11.24**	Preventative Maintenance	$26,308.38	**$26,308.38**
COLD SPRING RD-01	PATTEN RD	CHRISTINA LN	511.44	98.23		Defer Maintenance	$0.00	**$0.00**
COLD SPRING RD-02	CHRISTINA LN	FORGE VILLAGE RD	538.90	98.23		Defer Maintenance	$0.00	**$0.00**
COLD SPRING RD-06	GRANITEVILLE RD	HYACINTH DR	970.81	93.31		Defer Maintenance	$0.00	**$0.00**
COLD SPRING RD-07	HYACINTH DR	PIERCE AVE	547.30	93.31		Defer Maintenance	$0.00	**$0.00**
COLD SPRING RD-08	PIERCE AVE	SAWMILL DR	539.19	93.31		Defer Maintenance	$0.00	**$0.00**

Name	From	To	Length (Feet)	RSR	CBV	Repair	Repair Cost	Cumulative Total
COLD SPRING RD-09	SAWMILL DR	PIERCE AVE	909.87	93.31		Defer Maintenance	$0.00	**$0.00**
COLD SPRING RD-10	PIERCE AVE	BLACKTHORN RD	514.03	98.31		Defer Maintenance	$0.00	**$0.00**
			10,515.7 Feet	**84.94** Avg.	**17.78** Avg	**Routine Maintenance**	**$15,136.35**	**$3,452,326.36**
CAMP ROAD	**0.05** Miles							
CAMP RD	EDWARDS AVE	DEAD END	248.62	84.35	**17.78**	Routine Maintenance	$248.62	**$248.62**
			248.62 Feet	**84.35** Avg.	**17.78** Avg	**Routine Maintenance**	**$248.62**	**$3,452,574.98**
TOWER ROAD	**0.11** Miles							
TOWER RD	OAK HILL RD	DEAD END	565.50	84.35	**17.78**	Routine Maintenance	$754.00	**$754.00**
			565.50 Feet	**84.35** Avg.	**17.78** Avg	**Routine Maintenance**	**$754.00**	**$3,453,328.98**
HAWTHORNE AVENUE	**0.25** Miles							
HAWTHORNE AVE-02	LAUREL AVE	OAK HILL RD	543.72	81.35	**36.88**	Routine Maintenance	$785.37	**$785.37**
HAWTHORNE AVE-01	WILLIAMS AVE	LAUREL AVE	802.24	67.35	**4.76**	Rehabilitation	$36,154.21	**$36,154.21**
			1,345.96 Feet	**73.01** Avg.	**17.73** Avg	**Preventative Maintenance**	**$39,660.82**	**$3,492,989.79**
SHERWOOD DRIVE	**0.44** Miles							
SHERWOOD DR-02	STRATTON HILL RD	STONY BROOK RD	956.64	82.30	**36.45**	Routine Maintenance	$1,381.81	**$1,381.81**
SHERWOOD DR-01	BLUE RIDGE RD	STRATTON HILL RD	1,353.47	79.30	**4.33**	Preventative Maintenance	$39,882.29	**$39,882.29**
			2,310.11 Feet	**80.54** Avg.	**17.63** Avg	**Routine Maintenance**	**$3,336.83**	**$3,496,326.62**
THISTLE LANE	**0.17** Miles							
THISTLE LN-01	HONEYSUCKLE RD	JUNEBERRY LN	411.22	83.22	**36.05**	Routine Maintenance	$502.60	**$502.60**
THISTLE LN-02	JUNEBERRY LN	CUL DE SAC	502.86	72.22	**2.38**	Preventative Maintenance	$12,537.96	**$12,537.96**
			914.08 Feet	**77.17** Avg.	**17.52** Avg	**Preventative Maintenance**	**$22,791.02**	**$3,519,117.65**
WOODLAND DRIVE	**0.20** Miles							
WOODLAND DR	BEAVER BROOK RD	CUL DE SAC	1,075.46	86.23	**17.40**	Routine Maintenance	$1,553.45	**$1,553.45**
			1,075.46 Feet	**86.23** Avg.	**17.40** Avg	**Routine Maintenance**	**$1,553.45**	**$3,520,671.10**
ELDERBERRY WAY	**0.26** Miles							
ELDERBERRY WAY	ACTON RD	CUL DE SAC	1,367.66	86.24	**17.39**	Routine Maintenance	$1,747.57	**$1,747.57**
			1,367.66 Feet	**86.24** Avg.	**17.39** Avg	**Routine Maintenance**	**$1,747.57**	**$3,522,418.66**
CANTER CIRCLE	**0.06** Miles							
CANTER CIR	TADMUCK RD	CUL DE SAC	327.56	86.24	**17.39**	Routine Maintenance	$436.75	**$436.75**
			327.56 Feet	**86.24** Avg.	**17.39** Avg	**Routine Maintenance**	**$436.75**	**$3,522,855.41**
KIRSI CIRCLE	**0.79** Miles							
KIRSI CIR-04	DOUGLAS RD	MAIN ST	762.18	82.88	**36.20**	Routine Maintenance	$973.90	**$973.90**
KIRSI CIR-02	DOUGLAS RD	ANDERSON LN	1,308.81	87.27	**34.37**	Routine Maintenance	$1,672.37	**$1,672.37**
KIRSI CIR-01	MAIN ST	DOUGLAS RD	696.78	93.27		Defer Maintenance	$0.00	**$0.00**
KIRSI CIR-03	ANDERSON LN	DOUGLAS RD	1,407.49	93.27		Defer Maintenance	$0.00	**$0.00**
			4,175.27 Feet	**89.50** Avg.	**17.38** Avg	**Routine Maintenance**	**$5,335.06**	**$3,528,190.47**
PINE ROAD	**0.22** Miles							
PINE RD-02	BIRCH RD	MAPLE RD	249.34	85.35	**35.15**	Routine Maintenance	$221.63	**$221.63**

Name	From	To	Length (Feet)	RSR	CBV	Repair	Repair Cost	Cumulative Total
PINE RD-03	MAPLE RD	FIR RD	316.83	88.35	**33.96**	Routine Maintenance	$281.63	**$281.63**
PINE RD-01	LAKE SHORE DR S	BIRCH RD	261.59	93.35		Defer Maintenance	$0.00	**$0.00**
PINE RD-04	FIR RD	ENDMOOR RD	312.36	95.35		Defer Maintenance	$0.00	**$0.00**
			1,140.11 Feet	**90.76** Avg.	**17.12** Avg	**Routine Maintenance**	**$1,013.43**	**$3,529,203.90**
RANDOLPH CIRCLE	**0.23** Miles							
RANDOLPH CIR	GRANITEVILLE RD	CUL DE SAC	1,203.81	88.28	**16.99**	Routine Maintenance	$1,471.33	**$1,471.33**
			1,203.81 Feet	**88.28** Avg.	**16.99** Avg	**Routine Maintenance**	**$1,471.33**	**$3,530,675.23**
CALISTA TERRACE	**0.18** Miles							
CALISTA TERR	STONY BROOK RD	CUL DE SAC	959.58	88.36	**16.98**	Routine Maintenance	$1,279.45	**$1,279.45**
			959.58 Feet	**88.36** Avg.	**16.98** Avg	**Routine Maintenance**	**$1,279.45**	**$3,531,954.67**
WINDSOR WAY	**0.10** Miles							
WINDSOR WAY	BUCKINGHAM DR	CUL DE SAC	537.31	89.22	**16.81**	Routine Maintenance	$746.27	**$746.27**
			537.31 Feet	**89.22** Avg.	**16.81** Avg	**Routine Maintenance**	**$746.27**	**$3,532,700.94**
BLUEBERRY LANE	**0.14** Miles							
BLUEBERRY LN	MAIN ST	CUL DE SAC	715.93	89.27	**16.80**	Routine Maintenance	$954.57	**$954.57**
			715.93 Feet	**89.27** Avg.	**16.80** Avg	**Routine Maintenance**	**$954.57**	**$3,533,655.51**
OAK ROAD	**0.31** Miles							
OAK RD-01	ELM RD	POPLAR RD	684.22	89.35	**33.58**	Routine Maintenance	$836.26	**$836.26**
OAK RD-02	POPLAR RD	PINE RD	961.01	75.35	**4.55**	Preventative Maintenance	$23,961.30	**$23,961.30**
			1,645.23 Feet	**81.17** Avg.	**16.62** Avg	**Routine Maintenance**	**$2,010.84**	**$3,535,666.35**
JENNIFER DRIVE	**0.21** Miles							
JENNIFER DR-01	ASHLEY PL	REBECCA LN	460.81	84.24	**35.61**	Routine Maintenance	$563.21	**$563.21**
JENNIFER DR-02	REBECCA LN	CUL DE SAC	659.01	71.24	**2.41**	Preventative Maintenance	$16,431.23	**$16,431.23**
			1,119.82 Feet	**76.59** Avg.	**16.07** Avg	**Preventative Maintenance**	**$27,920.81**	**$3,563,587.16**
BROADWAY STREET	**0.45** Miles							
BROADWAY ST-04	THIRD ST	FIRST ST	216.90	82.36	**36.43**	Routine Maintenance	$385.61	**$385.61**
BROADWAY ST-03	FOURTH ST	THIRD ST	188.67	84.36	**35.56**	Routine Maintenance	$335.41	**$335.41**
BROADWAY ST-01	NORTH MAIN ST	CHURCH ST	495.91	88.36	**33.95**	Routine Maintenance	$881.61	**$881.61**
BROADWAY ST-05	FIRST ST	RIVER ST	958.51	76.36	**4.49**	Preventative Maintenance	$34,762.10	**$34,762.10**
BROADWAY ST-02	CHURCH ST	FOURTH ST	523.01	79.36	**4.32**	Preventative Maintenance	$18,967.73	**$18,967.73**
			2,383.00 Feet	**80.69** Avg.	**15.95** Avg	**Routine Maintenance**	**$4,236.45**	**$3,567,823.61**
LOON WAY	**0.16** Miles							
LOON WAY-02	BIRCHWOOD DR	LOON WAY-03 (PVT)	350.28	86.35	**34.74**	Routine Maintenance	$428.11	**$428.11**
LOON WAY-01	BIRCHWOOD DR	DEAD END	503.21	75.35	**2.28**	Preventative Maintenance	$12,546.69	**$12,546.69**
			853.49 Feet	**79.87** Avg.	**15.60** Avg	**Preventative Maintenance**	**$21,280.23**	**$3,589,103.84**
HYACINTH DRIVE	**0.36** Miles							
HYACINTH DR-03	COLDSPRING RD	HYACINTH DR	357.13	82.32	**36.44**	Routine Maintenance	$515.86	**$515.86**
HYACINTH DR-01	COLDSPRING RD	HYACINTH DR-03	319.47	86.32	**34.76**	Routine Maintenance	$461.46	**$461.46**
HYACINTH DR-02	HYACINTH DR-03	JOYCE CIR	1,209.46	79.32	**4.33**	Preventative Maintenance	$35,638.62	**$35,638.62**

Name	From	To	Length (Feet)	RSR	CBV	Repair	Repair Cost	Cumulative Total
			1,886.06 Feet	**81.07** Avg.	**15.56** Avg	**Routine Maintenance**	**$2,724.31**	**$3,591,828.15**
HOWARD ROAD	**0.27** Miles							
HOWARD RD-01	CONCORD RD	ROBINWOOD CIR	525.93	88.22	**34.00**	Routine Maintenance	$935.00	**$935.00**
HOWARD RD-02	ROBINWOOD CIR	MAGNOLIA DR	893.39	74.22	**4.62**	Preventative Maintenance	$32,400.19	**$32,400.19**
			1,419.32 Feet	**79.41** Avg.	**15.51** Avg	**Preventative Maintenance**	**$51,474.09**	**$3,643,302.23**
FIELDSTONE DRIVE	**0.39** Miles							
FIELDSTONE DR-02	MELLISA DR	WHITNEY DR	664.00	89.24	**33.62**	Routine Maintenance	$1,106.66	**$1,106.66**
FIELDSTONE DR-03	WHITNEY DR	CUL DE SAC	291.46	84.24	**17.81**	Routine Maintenance	$485.77	**$485.77**
FIELDSTONE DR-01	MELISSA DR	CUL DE SAC	1,084.42	76.24	**2.25**	Preventative Maintenance	$27,038.33	**$27,038.33**
			2,039.88 Feet	**81.61** Avg.	**14.68** Avg	**Routine Maintenance**	**$3,097.60**	**$3,646,399.83**
CHRISTOPHER ROAD	**0.33** Miles							
CHRISTOPHER RD-02	BRYAN DR	CUL DE SAC	1,236.40	86.23	**17.40**	Routine Maintenance	$1,785.91	**$1,785.91**
CHRISTOPHER RD-01	BEAVER BROOK RD	BRYAN DR	480.38	93.23		Defer Maintenance	$0.00	**$0.00**
			1,716.78 Feet	**88.19** Avg.	**12.53** Avg	**Routine Maintenance**	**$2,479.79**	**$3,648,879.63**
BIRCHWOOD DRIVE	**0.17** Miles							
BIRCHWOOD DR-01	LOON WAY	GRASSY LN	254.33	82.35	**36.43**	Routine Maintenance	$310.85	**$310.85**
BIRCHWOOD DR-02	GRASSY LN	CUL DE SAC	624.96	67.35	**2.38**	Rehabilitation	$23,831.72	**$23,831.72**
			879.29 Feet	**71.69** Avg.	**12.23** Avg	**Preventative Maintenance**	**$21,923.61**	**$3,670,803.24**
LAKE SHORE DRIVE NORTH	**0.46** Miles							
LAKE SHORE DR N-02	BYRNE AVE	CROSS RD	622.95	80.35	**37.34**	Routine Maintenance	$657.55	**$657.55**
LAKE SHORE DR N-09	CROSS RD	FLETCHER LN	1,337.82	76.35	**4.49**	Preventative Maintenance	$28,807.82	**$28,807.82**
LAKE SHORE DR N-01	OAK HILL RD	BYRNE AVE	457.71	93.35		Defer Maintenance	$0.00	**$0.00**
			2,418.48 Feet	**80.60** Avg.	**12.10** Avg	**Routine Maintenance**	**$2,552.84**	**$3,673,356.08**
LANES END	**0.34** Miles							
LANES END-01	CONCORD RD	APRIL LN	519.82	87.22	**34.39**	Routine Maintenance	$693.09	**$693.09**
LANES END-02	APRIL LN	CUL DE SAC	1,252.57	62.22	**2.58**	Rehabilitation	$52,107.05	**$52,107.05**
			1,772.39 Feet	**69.56** Avg.	**11.91** Avg	**Rehabilitation**	**$73,731.51**	**$3,747,087.59**
MAKEPEACE ROAD	**0.29** Miles							
MAKEPEACE RD	CHELMSFORD TL	TYNGSBOROUGH TL	1,525.80	72.27	**11.87**	Preventative Maintenance	$69,169.45	**$69,169.45**
			1,525.80 Feet	**72.27** Avg.	**11.87** Avg	**Preventative Maintenance**	**$69,169.45**	**$3,816,257.05**
COUNTRY ROAD	**0.62** Miles							
COUNTRY RD-01	PATTEN RD	DRIVEWAY #7	666.16	81.23	**36.93**	Routine Maintenance	$1,036.24	**$1,036.24**
COUNTRY RD-02	DRIVEWAY #7	CONCORD RD	2,595.07	74.23	**4.62**	Preventative Maintenance	$82,350.20	**$82,350.20**
			3,261.23 Feet	**75.66** Avg.	**11.22** Avg	**Preventative Maintenance**	**$103,489.58**	**$3,919,746.63**
STONY BROOK ROAD	**1.54** Miles							
STONY BROOK RD-07	POLLEY RD	BLUE RIDGE RD	173.92	88.32	**33.97**	Routine Maintenance	$193.24	**$193.24**
STONY BROOK RD-01	MAIN ST	SWEDES XING	541.85	91.32	**32.85**	Routine Maintenance	$602.05	**$602.05**
STONY BROOK RD-02	SWEDES XING	DRIVEWAY #15	980.16	91.32	**32.85**	Routine Maintenance	$1,089.06	**$1,089.06**
STONY BROOK RD-03	DRIVEWAY #15	CALISTA TER	179.54	91.32	**32.85**	Routine Maintenance	$199.49	**$199.49**

Name	From	To	Length (Feet)	RSR	CBV	Repair	Repair Cost	Cumulative Total
STONY BROOK RD-06	LOWELL RD	POLLEY RD	1,786.53	76.32	**4.50**	Preventative Maintenance	$40,494.73	**$40,494.73**
STONY BROOK RD-09	VILLANOVA DR	SHERWOOD DR	417.42	76.32	**4.50**	Preventative Maintenance	$9,461.57	**$9,461.57**
STONY BROOK RD-10	SHERWOOD DR	PLAIN RD	1,155.71	78.32	**4.38**	Preventative Maintenance	$26,196.16	**$26,196.16**
STONY BROOK RD-08	BLUE RIDGE RD	VILLANOVA DR	1,903.18	79.32	**4.33**	Preventative Maintenance	$43,138.65	**$43,138.65**
STONY BROOK RD-04	CALISTA TER	STONY BROOK HGTS	540.26	93.32		Defer Maintenance	$0.00	**$0.00**
STONY BROOK RD-05	STONY BROOK HGTS	LOWELL RD	432.80	93.32		Defer Maintenance	$0.00	**$0.00**
			8,111.37 Feet	**82.75** Avg.	**10.48** Avg	**Routine Maintenance**	**$9,012.63**	**$3,928,759.26**
CHAMBERLAIN ROAD	**1.45** Miles							
CHAMBERLAIN RD-06	HUNT RD	SWEDES XING	1,323.60	82.28	**36.46**	Routine Maintenance	$1,764.80	**$1,764.80**
CHAMBERLAIN RD-07	SWEDES XING	MAIN ST	490.99	85.28	**35.18**	Routine Maintenance	$654.65	**$654.65**
CHAMBERLAIN RD-10	PINE HILL RD	CHELMSFORD TL	480.10	53.28	**6.02**	Rehabilitation	$19,972.06	**$19,972.06**
CHAMBERLAIN RD-08	MAIN ST	BUCKBOARD DR	1,762.31	69.28	**4.63**	Rehabilitation	$73,312.30	**$73,312.30**
CHAMBERLAIN RD-01	LOWELL RD	FRANCES HILL RD	1,118.66	98.27		Defer Maintenance	$0.00	**$0.00**
CHAMBERLAIN RD-02	FRANCES HILL RD	SWANSON LN	519.64	98.28		Defer Maintenance	$0.00	**$0.00**
CHAMBERLAIN RD-03	SWANSON LN	MOUNTAIN VIEW LN	469.09	98.28		Defer Maintenance	$0.00	**$0.00**
CHAMBERLAIN RD-04	MOUNTAIN VIEW LN	GARRETT RD	371.06	98.28		Defer Maintenance	$0.00	**$0.00**
CHAMBERLAIN RD-05	GARRETT RD	HUNT RD	639.55	98.28		Defer Maintenance	$0.00	**$0.00**
CHAMBERLAIN RD-09	BUCKBOARD DR	PINE HILL RD	494.95	93.28		Defer Maintenance	$0.00	**$0.00**
			7,669.96 Feet	**84.89** Avg.	**9.98** Avg	**Routine Maintenance**	**$10,226.61**	**$3,938,985.87**
POLLEY ROAD	**0.57** Miles							
POLLEY RD-02	CLARE CIR	LILLIAN RD	151.93	90.32	**33.22**	Routine Maintenance	$168.81	**$168.81**
POLLEY RD-03	LILLIAN RD	LUCILLE AVE	485.97	91.32	**32.85**	Routine Maintenance	$539.96	**$539.96**
POLLEY RD-05	ALLISON DR	STONY BROOK RD	1,212.94	75.32	**4.56**	Preventative Maintenance	$27,493.25	**$27,493.25**
POLLEY RD-04	LUCILLE AVE	ALLISON DR	698.39	76.32	**4.50**	Preventative Maintenance	$15,830.27	**$15,830.27**
POLLEY RD-01	PLAIN RD	CLARE CIR	466.31	94.32		Defer Maintenance	$0.00	**$0.00**
			3,015.53 Feet	**81.82** Avg.	**9.84** Avg	**Routine Maintenance**	**$3,350.59**	**$3,942,336.46**
ALMERIA CIRCLE	**0.63** Miles							
ALMERIA CIR	VILLANOVA DR	PLAIN RD	3,339.24	30.28	**9.49**	Reclamation	$361,527.98	**$361,527.98**
			3,339.24 Feet	**30.28** Avg.	**9.49** Avg	**Reclamation**	**$361,527.98**	**$4,303,864.44**
VINEYARD ROAD	**0.50** Miles							
VINEYARD RD-03	CHRISTY LN	TYLER RD	353.05	82.35	**36.43**	Routine Maintenance	$470.73	**$470.73**
VINEYARD RD-01	RUSSELLS WAY	MITCHELL WAY	896.58	69.27	**4.63**	Rehabilitation	$38,851.61	**$38,851.61**
VINEYARD RD-02	MITCHELL WAY	CHRISTY LN	398.01	76.27	**4.50**	Preventative Maintenance	$11,276.96	**$11,276.96**
VINEYARD RD-04	TYLER RD	TYNGSBORO RD	1,011.74	79.35	**4.32**	Preventative Maintenance	$29,812.47	**$29,812.47**
			2,659.37 Feet	**75.89** Avg.	**8.71** Avg	**Preventative Maintenance**	**$75,348.81**	**$4,379,213.24**
BANBURY DRIVE	**0.58** Miles							
BANBURY DR-03	KINGS RD	CONCORD RD	439.99	90.24	**33.25**	Routine Maintenance	$635.55	**$635.55**
BANBURY DR-01	CONCORD RD	KINGS RD	756.10	73.24	**4.69**	Preventative Maintenance	$22,279.61	**$22,279.61**
BANBURY DR-02	KINGS RD	KINGS RD	1,840.70	77.24	**4.44**	Preventative Maintenance	$54,239.21	**$54,239.21**

Name	From	To	Length (Feet)	RSR	CBV	Repair	Repair Cost	Cumulative Total
			3,036.79 Feet	**78.12** Avg.	**8.68** Avg	**Preventative Maintenance**	**$89,483.96**	**$4,468,697.21**
JARVIS WAY	**0.29** Miles							
JARVIS WAY	GRIFFIN RD	JARVIS WAY	1,556.28	33.24	**8.64**	Reclamation	$138,404.73	**$138,404.73**
			1,556.28 Feet	**33.24** Avg.	**8.64** Avg	**Reclamation**	**$138,404.73**	**$4,607,101.93**
BUCKINGHAM DRIVE	**0.21** Miles							
BUCKINGHAM DR-02	WINDSOR WAY	CUL DE SAC	527.91	88.22	**17.00**	Routine Maintenance	$821.19	**$821.19**
BUCKINGHAM DR-01	CONCORD RD	WINDSOR WAY	585.89	93.22		Defer Maintenance	$0.00	**$0.00**
			1,113.80 Feet	**90.85** Avg.	**8.06** Avg	**Routine Maintenance**	**$1,732.58**	**$4,608,834.51**
NEWPORT DRIVE	**0.69** Miles							
NEWPORT DR-01	ENDMOOR RD	SALEM RD	390.90	85.35	**35.15**	Routine Maintenance	$564.64	**$564.64**
NEWPORT DR-02	SALEM RD	SALEM RD	3,230.81	72.35	**4.74**	Preventative Maintenance	$87,877.90	**$87,877.90**
			3,621.71 Feet	**73.75** Avg.	**8.03** Avg	**Preventative Maintenance**	**$102,615.06**	**$4,711,449.57**
BROOKVIEW DRIVE	**0.30** Miles							
BROOKVIEW DR-02	WARD HILL RD	FLETCHER RD	1,190.67	36.30	**7.92**	Reclamation	$128,909.73	**$128,909.73**
BROOKVIEW DR-01	BEAVER DAM DR	WARD HILL RD	417.30	37.30	**7.70**	Reclamation	$45,179.62	**$45,179.62**
			1,607.97 Feet	**36.56** Avg.	**7.86** Avg	**Reclamation**	**$174,089.35**	**$4,885,538.93**
OLD HOMESTEAD ROAD	**0.56** Miles							
OLD HOMESTEAD RD-02	LONG MEADOW RD	LONG MEADOW RD	2,308.15	34.32	**8.37**	Reclamation	$232,046.15	**$232,046.15**
OLD HOMESTEAD RD-01	GRANITEVILLE RD	LONG MEADOW RD	303.08	56.32	**5.69**	Rehabilitation	$13,658.66	**$13,658.66**
OLD HOMESTEAD RD-03	LONG MEADOW RD	COLDSPRING RD	342.58	58.32	**5.50**	Rehabilitation	$15,438.87	**$15,438.87**
			2,953.81 Feet	**39.36** Avg.	**7.76** Avg	**Reclamation**	**$296,956.03**	**$5,182,494.96**
HEYWOOD ROAD	**0.37** Miles							
HEYWOOD RD	DEPOT ST	BEAVER DAM DR	1,950.66	39.30	**7.31**	Reclamation	$196,106.67	**$196,106.67**
			1,950.66 Feet	**39.30** Avg.	**7.31** Avg	**Reclamation**	**$196,106.67**	**$5,378,601.63**
MUSKET LANE	**0.09** Miles							
MUSKET LN	SAWMILL RD	CUL DE SAC	459.84	20.35	**7.06**	Reclamation	$42,673.23	**$42,673.23**
			459.84 Feet	**20.35** Avg.	**7.06** Avg	**Reclamation**	**$42,673.23**	**$5,421,274.86**
BEAVER DAM DRIVE	**0.45** Miles							
BEAVER DAM DR-03	BROOKVIEW DR	FLETCHER RD	1,053.43	41.30	**6.96**	Reclamation	$122,197.40	**$122,197.40**
BEAVER DAM DR-01	DEPOT ST	HEYWOOD RD	744.20	50.30	**6.37**	Rehabilitation	$49,017.93	**$49,017.93**
BEAVER DAM DR-02	HEYWOOD RD	BROOKVIEW DR	598.76	50.30	**6.37**	Rehabilitation	$31,135.55	**$31,135.55**
			2,396.39 Feet	**46.35** Avg.	**6.63** Avg	**Reclamation**	**$302,690.14**	**$5,723,965.00**
FLETCHER ROAD	**0.60** Miles							
FLETCHER RD-04	BROOKVIEW DR	SAWMILL DR	1,046.70	36.31	**7.91**	Reclamation	$105,227.92	**$105,227.92**
FLETCHER RD-02	BEAVER DAM DR	BLACKTHORN RD	444.22	50.31	**6.37**	Rehabilitation	$20,019.70	**$20,019.70**
FLETCHER RD-01	DEPOT ST	BEAVER DAM DR	1,210.17	53.31	**6.01**	Rehabilitation	$54,538.30	**$54,538.30**
FLETCHER RD-03	BLACKTHORN RD	BROOKVIEW DR	450.28	61.31	**5.23**	Rehabilitation	$20,292.80	**$20,292.80**
			3,151.37 Feet	**48.39** Avg.	**6.58** Avg	**Reclamation**	**$316,818.15**	**$6,040,783.15**

Name	From	To	Length (Feet)	RSR	CBV	Repair	Repair Cost	Cumulative Total
CHICORY ROAD	**0.85** Miles							
CHICORY RD-03	ROSEBUD LN	CHICORY RD-01	2,288.41	42.22	**6.81**	Reclamation	$247,759.02	**$247,759.02**
CHICORY RD-02	SPLIT	ROSEBUD LN	1,887.33	45.22	**6.35**	Reclamation	$204,334.99	**$204,334.99**
CHICORY RD-01	MAGNOLIA DR	SPLIT	329.34	55.22	**5.80**	Rehabilitation	$23,405.35	**$23,405.35**
			4,505.09 Feet	**44.43** Avg.	**6.54** Avg	**Reclamation**	**$563,236.21**	**$6,604,019.36**
PATRIOT LANE	**0.39** Miles							
PATRIOT LN-02	PATRIOT LN-01	PATRIOT LN-01	1,560.40	42.28	**6.80**	Reclamation	$144,805.55	**$144,805.55**
PATRIOT LN-01	GRANITEVILLE RD	PATRIOT LN-02	486.52	62.28	**5.15**	Rehabilitation	$20,239.30	**$20,239.30**
			2,046.93 Feet	**47.04** Avg.	**6.40** Avg	**Reclamation**	**$189,954.76**	**$6,793,974.13**
MAGNOLIA DRIVE	**0.78** Miles							
MAGNOLIA DR-01	HOWARD RD	HONEYSUCKLE RD	625.80	39.22	**7.33**	Reclamation	$67,753.45	**$67,753.45**
MAGNOLIA DR-02	HONEYSUCKLE RD	WINTERGREEN LN	543.98	42.22	**6.81**	Reclamation	$58,894.78	**$58,894.78**
MAGNOLIA DR-05	HONEYSUCKLE RD	GREENBRIER DR	379.39	50.22	**6.38**	Rehabilitation	$18,412.85	**$18,412.85**
MAGNOLIA DR-04	HEATHER DR	HONEYSUCKLE RD	1,147.42	51.22	**6.26**	Rehabilitation	$55,688.22	**$55,688.22**
MAGNOLIA DR-03	WINTERGREEN LN	HEATHER DR	820.81	54.22	**5.91**	Rehabilitation	$39,836.41	**$39,836.41**
MAGNOLIA DR-06	GREENBRIER DR	CASIE LN	606.64	67.22	**4.77**	Rehabilitation	$29,442.39	**$29,442.39**
			4,124.04 Feet	**51.08** Avg.	**6.22** Avg	**Rehabilitation**	**$200,153.21**	**$6,994,127.34**
LILLIAN ROAD	**0.28** Miles							
LILLIAN RD-01	MOORE RD	LUCILLE AVE	268.47	90.30	**33.22**	Routine Maintenance	$357.96	**$357.96**
LILLIAN RD-02	LUCILLE AVE	POLLEY RD	1,188.58	92.30		Defer Maintenance	$0.00	**$0.00**
			1,457.06 Feet	**91.93** Avg.	**6.12** Avg	**Routine Maintenance**	**$1,942.74**	**$6,996,070.08**
VILLANOVA DRIVE	**0.53** Miles							
VILLANOVA DR-02	GRANADA DR	ALMERIA CIR	951.40	41.28	**6.96**	Reclamation	$103,005.30	**$103,005.30**
VILLANOVA DR-03	ALMERIA CIR	STONY BROOK RD	1,063.49	48.28	**5.95**	Reclamation	$115,140.12	**$115,140.12**
VILLANOVA DR-01	PLAIN RD	GRANADA DR	802.12	62.28	**5.15**	Rehabilitation	$38,929.62	**$38,929.62**
			2,817.01 Feet	**49.91** Avg.	**6.06** Avg	**Reclamation**	**$304,988.42**	**$7,301,058.50**
PHILLIPS DRIVE	**0.64** Miles							
PHILLIPS DR-01	CONCORD RD	PHILLIPS DR-02	807.52	50.22	**6.38**	Rehabilitation	$36,392.40	**$36,392.40**
PHILLIPS DR-02	PHILLIPS DR-01	PHILLIPS DR-01	2,588.48	54.22	**5.91**	Rehabilitation	$116,653.99	**$116,653.99**
			3,396.00 Feet	**53.27** Avg.	**6.02** Avg	**Rehabilitation**	**$153,046.39**	**$7,454,104.89**
SAWMILL ROAD	**0.33** Miles							
SAWMILL RD-02	MUSKET LN	DEAD END	1,122.63	23.35	**6.15**	Reclamation	$112,861.55	**$112,861.55**
SAWMILL RD-01	HIDDEN VALLEY RD	MUSKET LN	643.41	56.35	**5.69**	Rehabilitation	$28,996.35	**$28,996.35**
			1,766.04 Feet	**35.37** Avg.	**5.98** Avg	**Reclamation**	**$177,545.72**	**$7,631,650.61**
CROWN ROAD	**0.63** Miles							
CROWN RD-03	KINGS PINE RD	COURT RD	911.20	41.31	**6.96**	Reclamation	$84,559.48	**$84,559.48**
CROWN RD-05	CASTLE RD	CROWN RD-01	1,116.98	46.31	**6.20**	Reclamation	$103,655.51	**$103,655.51**
CROWN RD-02	SPLIT	KINGS PINE RD	390.32	62.31	**5.14**	Rehabilitation	$16,237.46	**$16,237.46**
CROWN RD-01	BOSTON RD	SPLIT	401.02	63.31	**5.06**	Rehabilitation	$16,682.26	**$16,682.26**

Name	From	To	Length (Feet)	RSR	CBV	Repair	Repair Cost	Cumulative Total
CROWN RD-04	COURT RD	CASTLE RD	488.74	63.31	**5.06**	Rehabilitation	$20,331.73	**$20,331.73**
			3,308.26 Feet	**51.40** Avg.	**5.98** Avg	**Rehabilitation**	**$137,623.68**	**$7,769,274.29**
SAWMILL DRIVE	**0.26** Miles							
SAWMILL DR-01	COLDSPRING RD	FLETCHER RD	607.10	45.28	**6.35**	Reclamation	$65,728.22	**$65,728.22**
SAWMILL DR-02	FLETCHER RD	CUL DE SAC	774.20	25.28	**5.68**	Reclamation	$83,820.00	**$83,820.00**
			1,381.30 Feet	**34.08** Avg.	**5.97** Avg	**Reclamation**	**$149,548.22**	**$7,918,822.51**
LONG MEADOW ROAD	**0.34** Miles							
LONG MEADOW RD	OLD HOMESTEAD RD	OLD HOMESTEAD RD	1,787.35	48.32	**5.95**	Reclamation	$193,510.88	**$193,510.88**
			1,787.35 Feet	**48.32** Avg.	**5.95** Avg	**Reclamation**	**$193,510.88**	**$8,112,333.39**
HIDDEN VALLEY ROAD	**0.30** Miles							
HIDDEN VALLEY RD-01	NORTH HILL RD	SAWMILL RD	981.00	37.35	**7.69**	Reclamation	$98,622.80	**$98,622.80**
HIDDEN VALLEY RD-02	SAWMILL RD	CUL DE SAC	613.40	52.35	**3.06**	Rehabilitation	$27,643.81	**$27,643.81**
			1,594.39 Feet	**43.12** Avg.	**5.91** Avg	**Reclamation**	**$160,289.75**	**$8,272,623.15**
TALLARD ROAD	**0.45** Miles							
TALLARD RD-01	CONCORD RD	ROYCE LN	782.07	50.22	**6.38**	Rehabilitation	$36,601.10	**$36,601.10**
TALLARD RD-02	ROYCE LN	DUTCHMAN LN	904.35	52.22	**6.14**	Rehabilitation	$42,323.42	**$42,323.42**
TALLARD RD-03	DUTCHMAN LN	CONCORD RD	703.11	63.22	**5.07**	Rehabilitation	$32,905.36	**$32,905.36**
			2,389.53 Feet	**54.81** Avg.	**5.90** Avg	**Rehabilitation**	**$111,829.89**	**$8,384,453.03**
TADMUCK LANE	**0.27** Miles							
TADMUCK LN	FAIRVIEW DR	DANA DR	1,410.22	55.27	**5.80**	Rehabilitation	$68,442.83	**$68,442.83**
			1,410.22 Feet	**55.27** Avg.	**5.80** Avg	**Rehabilitation**	**$68,442.83**	**$8,452,895.86**
VOSE HILL ROAD	**1.04** Miles							
VOSE HILL RD-01	ACTON RD	ABBY RD	1,110.80	51.24	**6.26**	Rehabilitation	$53,910.85	**$53,910.85**
VOSE HILL RD-02	ABBY RD	WALTER CIR	1,938.60	47.24	**6.08**	Reclamation	$209,885.29	**$209,885.29**
VOSE HILL RD-03	WALTER CIR	LANDMARK RD	2,422.88	60.24	**5.32**	Rehabilitation	$117,590.31	**$117,590.31**
			5,472.27 Feet	**53.80** Avg.	**5.78** Avg	**Rehabilitation**	**$265,587.66**	**$8,718,483.52**
RUSSELLS WAY	**2.61** Miles							
RUSSELLS WAY-05	PERHAM CIR	RUSSELS WAY-02	404.21	88.27	**33.99**	Routine Maintenance	$516.49	**$516.49**
RUSSELLS WAY-04	RUSSELLS WAY-06	PERHAM CIR	699.74	91.27	**32.87**	Routine Maintenance	$855.24	**$855.24**
RUSSELLS WAY-08	DANLEY DR	VINEYARD RD	914.62	50.32	**6.37**	Rehabilitation	$44,389.43	**$44,389.43**
RUSSELLS WAY-09	VINEYARD RD	MORRISON LN	488.08	50.32	**6.37**	Rehabilitation	$23,687.91	**$23,687.91**
RUSSELLS WAY-02	SHERBURNE LN	CIRCLE	1,863.21	62.32	**5.14**	Rehabilitation	$90,427.61	**$90,427.61**
RUSSELLS WAY-07	CURREN DR	DANLEY DR	808.55	62.32	**5.14**	Rehabilitation	$39,241.53	**$39,241.53**
RUSSELLS WAY-10	MORRISON LN	CALDWELL DR	523.89	63.32	**5.06**	Rehabilitation	$25,426.00	**$25,426.00**
RUSSELLS WAY-01	GROTON RD	SHERBURNE LN	2,151.01	70.32	**4.88**	Preventative Maintenance	$68,258.57	**$68,258.57**
RUSSELLS WAY-11	CALDWELL DR	CIRCLE	890.23	72.32	**4.74**	Preventative Maintenance	$28,249.94	**$28,249.94**
RUSSELLS WAY-06	CIRCLE	CURREN DR	539.47	69.32	**4.62**	Rehabilitation	$26,182.40	**$26,182.40**
RUSSELLS WAY-03	RUSSELLS WAY-02	RUSSELLS WAY-06	750.47	94.32		Defer Maintenance	$0.00	**$0.00**
RUSSELLS WAY-12	RUSSELLS WAY-11	MORRISON LN	381.95	94.32		Defer Maintenance	$0.00	**$0.00**

Name	From	To	Length (Feet)	RSR	CBV	Repair	Repair Cost	Cumulative Total
RUSSELLS WAY-13	MORRISON LN	RUSSELLS WAY-15	400.83	94.32		Defer Maintenance	$0.00	**$0.00**
RUSSELLS WAY-14	RUSSELLS WAY-15	RUSSELLS WAY-11	1,075.14	93.32		Defer Maintenance	$0.00	**$0.00**
RUSSELLS WAY-15	CIRCLE	CHANDLER RD	785.44	94.32		Defer Maintenance	$0.00	**$0.00**
RUSSELLS WAY-16	CHANDLER RD	CALDWELL DR	577.62	93.32		Defer Maintenance	$0.00	**$0.00**
RUSSELLS WAY-17	CALDWELL DR	CHANDLER RD	510.98	93.88		Defer Maintenance	$0.00	**$0.00**
			13,765.4 Feet	**75.82** Avg.	**5.76** Avg	**Preventative Maintenance**	**$426,728.28**	**$9,145,211.80**
VILLAGE VIEW ROAD	**1.31** Miles							
VILLAGE VIEW RD-05	DRIVEWAY #9	JESSICA CIR	218.11	82.22	**36.49**	Routine Maintenance	$327.17	**$327.17**
VILLAGE VIEW RD-04	VILLAGE VIEW RD-14	DRIVEWAY #9	166.40	70.22	**4.89**	Preventative Maintenance	$5,091.75	**$5,091.75**
VILLAGE VIEW RD-08	DRIVEWAY #25	DRIVEWAY #18	1,945.29	70.22	**4.89**	Preventative Maintenance	$59,526.00	**$59,526.00**
VILLAGE VIEW RD-11	DRIVEWAY #51	DRIVEWAY #63	873.32	70.22	**4.89**	Preventative Maintenance	$26,723.65	**$26,723.65**
VILLAGE VIEW RD-13	PARKVIEW CIR	VILLAGE VIEW RD-04	852.42	71.22	**4.82**	Preventative Maintenance	$26,084.03	**$26,084.03**
VILLAGE VIEW RD-02	VILLAGE VIEW RD SPLIT	WEST PRESCOTT ST	487.07	72.22	**4.75**	Preventative Maintenance	$11,040.25	**$11,040.25**
VILLAGE VIEW RD-03	VILLAGE VIEW RD SPLIT	VILLAGE VIEW RD-14	364.71	73.22	**4.69**	Preventative Maintenance	$16,120.20	**$16,120.20**
VILLAGE VIEW RD-07	DRIVEWAY #13	DRIVEWAY #25	452.21	73.22	**4.69**	Preventative Maintenance	$13,837.63	**$13,837.63**
VILLAGE VIEW RD-12	DRIVEWAY #63	PARKVIEW CIR	370.02	74.22	**4.62**	Preventative Maintenance	$11,322.64	**$11,322.64**
VILLAGE VIEW RD-01	WEST PRESCOTT ST	VILLAGE VIEW RD SPLIT	490.95	76.22	**4.50**	Preventative Maintenance	$11,128.13	**$11,128.13**
VILLAGE VIEW RD-10	DRIVEWAY #24	DRIVEWAY #51	152.47	76.22	**4.50**	Preventative Maintenance	$4,665.56	**$4,665.56**
VILLAGE VIEW RD-09	DRIVEWAY #18	DRIVEWAY #24	360.57	78.22	**4.39**	Preventative Maintenance	$11,033.51	**$11,033.51**
VILLAGE VIEW RD-06	JESSICA CIR	DRIVEWAY #13	180.44	79.22	**4.33**	Preventative Maintenance	$5,521.49	**$5,521.49**
			6,913.98 Feet	**72.65** Avg.	**5.75** Avg	**Preventative Maintenance**	**$210,362.40**	**$9,355,574.19**
CREST DRIVE	**0.22** Miles							
CREST DR	DEPOT ST	CUMMINGS RD	1,173.96	56.30	**5.69**	Rehabilitation	$52,906.58	**$52,906.58**
			1,173.96 Feet	**56.30** Avg.	**5.69** Avg	**Rehabilitation**	**$52,906.58**	**$9,408,480.77**
CARL THOMPSON ROAD	**0.14** Miles							
CARL THOMPSON RD	GROTON RD	CUL DE SAC	760.67	25.32	**5.67**	Reclamation	$82,355.30	**$82,355.30**
			760.67 Feet	**25.32** Avg.	**5.67** Avg	**Reclamation**	**$82,355.30**	**$9,490,836.08**
HONEYSUCKLE ROAD	**0.37** Miles							
HONEYSUCKLE RD-02	THISTLE LN	MAGNOLIA DR	1,238.35	56.22	**5.70**	Rehabilitation	$57,954.66	**$57,954.66**
HONEYSUCKLE RD-01	MAGNOLIA DR	THISTLE LN	729.45	58.22	**5.50**	Rehabilitation	$34,138.30	**$34,138.30**
			1,967.80 Feet	**56.97** Avg.	**5.63** Avg	**Rehabilitation**	**$92,092.96**	**$9,582,929.03**
SWEDES CROSSING	**0.39** Miles							
SWEDES XING-01	STONY BROOK RD	ERINS WAY	255.74	88.28	**33.98**	Routine Maintenance	$340.98	**$340.98**
SWEDES XING-02	ERINS WAY	TAVERN CIR	626.17	78.28	**4.38**	Preventative Maintenance	$17,031.77	**$17,031.77**
SWEDES XING-03	TAVERN CIR	CHAMBERLAIN RD	1,154.17	93.28		Defer Maintenance	$0.00	**$0.00**
			2,036.07 Feet	**88.04** Avg.	**5.62** Avg	**Routine Maintenance**	**$2,714.76**	**$9,585,643.80**
SLEIGH ROAD	**0.28** Miles							
SLEIGH RD	ACTON RD	CHELMSFORD TL	1,479.58	57.24	**5.60**	Rehabilitation	$71,809.08	**$71,809.08**
			1,479.58 Feet	**57.24** Avg.	**5.60** Avg	**Rehabilitation**	**$71,809.08**	**$9,657,452.88**

Name	From	To	Length (Feet)	RSR	CBV	Repair	Repair Cost	Cumulative Total
CHIPPEWA ROAD	**0.59** Miles							
CHIPPEWA RD-01	PINE HILL RD	TALUS WAY	1,495.14	51.27	**6.25**	Rehabilitation	$69,972.42	**$69,972.42**
CHIPPEWA RD-02	TALUS WAY	COBBLER RD	1,051.78	53.27	**6.02**	Rehabilitation	$49,223.31	**$49,223.31**
CHIPPEWA RD-03	COBBLER RD	CUL DE SAC	591.56	50.27	**3.19**	Rehabilitation	$27,685.15	**$27,685.15**
			3,138.48 Feet	**51.76** Avg.	**5.59** Avg	**Rehabilitation**	**$146,880.88**	**$9,804,333.75**
BUCKBOARD DRIVE	**1.06** Miles							
BUCKBOARD DR-02	STONEBOLT WAY	HAYWAGON CIR	545.86	57.27	**5.60**	Rehabilitation	$25,546.11	**$25,546.11**
BUCKBOARD DR-04	BUCKBOARD DR-03	BUCKBOARD DR-03	4,345.31	57.27	**5.60**	Rehabilitation	$203,360.61	**$203,360.61**
BUCKBOARD DR-03	HAYWAGON CIR	BUCKBOARD DR-04	382.67	59.27	**5.41**	Rehabilitation	$17,908.75	**$17,908.75**
BUCKBOARD DR-01	CHAMBERLAIN RD	STONEBOLT WAY	303.81	77.27	**4.44**	Preventative Maintenance	$9,296.53	**$9,296.53**
			5,577.64 Feet	**58.50** Avg.	**5.52** Avg	**Rehabilitation**	**$261,033.69**	**$10,065,367.44**
BLACKTHORN ROAD	**0.09** Miles							
BLACKTHORN RD	COLDSPRING RD	FLETCHER RD	453.72	58.30	**5.50**	Rehabilitation	$22,020.38	**$22,020.38**
			453.72 Feet	**58.30** Avg.	**5.50** Avg	**Rehabilitation**	**$22,020.38**	**$10,087,387.82**
COLONIAL DRIVE	**0.80** Miles							
COLONIAL DR-02	MARK VINCENT DR	COLONIAL DR-03	1,792.39	47.24	**6.08**	Reclamation	$187,125.84	**$187,125.84**
COLONIAL DR-01	GRIFFIN RD	MARK VINCENT DR	875.03	63.24	**5.07**	Rehabilitation	$40,951.57	**$40,951.57**
COLONIAL DR-03	COLONIAL DR-02	COLONIAL DR-02	1,571.52	63.24	**5.07**	Rehabilitation	$73,546.95	**$73,546.95**
			4,238.94 Feet	**56.48** Avg.	**5.50** Avg	**Rehabilitation**	**$198,382.51**	**$10,285,770.33**
LAKESIDE TERRACE	**1.06** Miles							
LAKESIDE TER-07	FAWN RD	PONDVIEW CIR	925.76	46.30	**6.21**	Reclamation	$85,910.29	**$85,910.29**
LAKESIDE TER-03	SHIPLEY CIR	GOOSENECK LN	625.97	49.30	**5.83**	Reclamation	$58,090.27	**$58,090.27**
LAKESIDE TER-11	JACK RABBIT LN	GROTON RD	1,137.80	49.30	**5.83**	Reclamation	$105,587.92	**$105,587.92**
LAKESIDE TER-04	GOOSENECK LN	SHIPLEY CIR	337.47	61.30	**5.23**	Rehabilitation	$14,038.64	**$14,038.64**
LAKESIDE TER-06	EAGLES NEST RD	FAWN RD	532.25	61.30	**5.23**	Rehabilitation	$22,141.68	**$22,141.68**
LAKESIDE TER-05	SHIPLEY CIR	EAGLES NEST RD	457.45	63.30	**5.06**	Rehabilitation	$19,029.93	**$19,029.93**
LAKESIDE TER-10	GRASSY LN	JACK RABBIT LN	490.56	63.30	**5.06**	Rehabilitation	$20,407.42	**$20,407.42**
LAKESIDE TER-09	PONDVIEW CIR	GRASSY LN	159.07	70.30	**4.88**	Preventative Maintenance	$4,326.58	**$4,326.58**
LAKESIDE TER-02	BLUE HERON DR	SHIPLEY CIR	223.25	66.30	**4.83**	Rehabilitation	$9,286.99	**$9,286.99**
LAKESIDE TER-08	PONDVIEW CIR	PONDVIEW CIR	525.02	66.30	**4.83**	Rehabilitation	$21,840.77	**$21,840.77**
LAKESIDE TER-01	DEPOT ST	BLUE HERON DR	198.58	68.30	**4.69**	Rehabilitation	$8,260.93	**$8,260.93**
			5,613.17 Feet	**56.56** Avg.	**5.47** Avg	**Rehabilitation**	**$233,507.98**	**$10,519,278.31**
BUTTERFIELD LANE	**0.49** Miles							
BUTTERFIELD LN-01	BEAVERBROOK RD	TORREY TER	1,238.01	53.23	**6.02**	Rehabilitation	$51,501.30	**$51,501.30**
BUTTERFIELD LN-03	HUMISTON CIR	SOUTHWICK CIR	550.37	65.23	**4.91**	Rehabilitation	$22,895.24	**$22,895.24**
BUTTERFIELD LN-02	TORREY TER	HUMISTON CIR	798.33	68.23	**4.70**	Rehabilitation	$33,210.57	**$33,210.57**
			2,586.71 Feet	**60.41** Avg.	**5.38** Avg	**Rehabilitation**	**$107,607.11**	**$10,626,885.43**
PINE HILL ROAD	**0.63** Miles							
PINE HILL RD-03	CHIPPEWA RD	CHELMSFORD TL	195.11	86.27	**34.77**	Routine Maintenance	$249.30	**$249.30**

Name	From	To	Length (Feet)	RSR	CBV	Repair	Repair Cost	Cumulative Total
PINE HILL RD-02	HEARTHSTONE RD	CHIPPEWA RD	2,415.42	69.27	**4.63**	Rehabilitation	$96,294.78	**$96,294.78**
PINE HILL RD-01	CHAMBERLAIN RD	HEARTHSTONE RD	736.28	93.27		Defer Maintenance	$0.00	**$0.00**
			3,346.81 Feet	**75.54** Avg.	**5.37** Avg	**Preventative Maintenance**	**$87,240.22**	**$10,714,125.65**
CUTTER LANE	**0.28** Miles							
CUTTER LN-01	SOUTHWICK CIR	TRUE BEAN WAY	202.65	58.23	**5.50**	Rehabilitation	$8,079.05	**$8,079.05**
CUTTER LN-02	TRUE BEAN WAY	TRUE BEAN WAY	1,259.37	60.23	**5.32**	Rehabilitation	$50,206.96	**$50,206.96**
			1,462.02 Feet	**59.95** Avg.	**5.35** Avg	**Rehabilitation**	**$58,286.02**	**$10,772,411.66**
COBBLER ROAD	**0.14** Miles							
COBBLER RD	HEARTHSTONE RD	CHIPPEWA RD	729.76	60.27	**5.32**	Rehabilitation	$35,417.90	**$35,417.90**
			729.76 Feet	**60.27** Avg.	**5.32** Avg	**Rehabilitation**	**$35,417.90**	**$10,807,829.56**
SHIPLEY CIRCLE	**0.32** Miles							
SHIPLEY CIR	LAKESIDE TER	LAKESIDE TER	1,694.80	60.30	**5.32**	Rehabilitation	$64,628.55	**$64,628.55**
			1,694.80 Feet	**60.30** Avg.	**5.32** Avg	**Rehabilitation**	**$64,628.55**	**$10,872,458.12**
FAIRVIEW DRIVE	**0.33** Miles							
FAIRVIEW DR-03	TADMUCK LN	MAIN ST	825.37	57.27	**5.60**	Rehabilitation	$38,627.35	**$38,627.35**
FAIRVIEW DR-02	DANA DR	TADMUCK LN	442.62	62.27	**5.15**	Rehabilitation	$20,714.68	**$20,714.68**
FAIRVIEW DR-01	TADMUCK RD	DANA DR	489.97	64.27	**4.99**	Rehabilitation	$22,930.43	**$22,930.43**
			1,757.96 Feet	**60.48** Avg.	**5.31** Avg	**Rehabilitation**	**$82,272.46**	**$10,954,730.58**
CHANDLER ROAD	**0.39** Miles							
CHANDLER RD-02	RUSSELS WAY	TYNGSBOROUGH TL	614.02	52.27	**6.13**	Rehabilitation	$30,864.60	**$30,864.60**
CHANDLER RD-01	RUSSELLS WAY	RUSSELS WAY	1,442.16	70.27	**4.88**	Preventative Maintenance	$47,398.93	**$47,398.93**
			2,056.18 Feet	**64.89** Avg.	**5.26** Avg	**Rehabilitation**	**$103,357.09**	**$11,058,087.67**
HEARTHSTONE ROAD	**0.24** Miles							
HEARTHSTONE RD-01	PINE HILL RD	COBBLER RD	1,082.53	55.27	**5.80**	Rehabilitation	$50,662.25	**$50,662.25**
HEARTHSTONE RD-02	COBBLER RD	DEAD END	205.90	75.27	**2.28**	Preventative Maintenance	$5,133.82	**$5,133.82**
			1,288.43 Feet	**58.47** Avg.	**5.24** Avg	**Rehabilitation**	**$54,715.26**	**$11,112,802.93**
ASHLEY PLACE	**0.25** Miles							
ASHLEY PL-01	ACTON RD	JENNIFER DR	518.08	56.24	**5.70**	Rehabilitation	$19,756.03	**$19,756.03**
ASHLEY PL-02	JENNIFER DR	ANNE TERESA WAY	783.86	65.24	**4.91**	Rehabilitation	$29,891.31	**$29,891.31**
			1,301.94 Feet	**61.65** Avg.	**5.23** Avg	**Rehabilitation**	**$49,647.34**	**$11,162,450.27**
PRESERVATION WAY	**0.52** Miles							
PRESERVATION WAY-02	PRESERVATION WAY-01	PRESERVATION WAY-01	1,809.55	60.24	**5.32**	Rehabilitation	$72,140.83	**$72,140.83**
PRESERVATION WAY-01	CONCORD RD	PRESERVATION WAY-02	921.72	65.24	**4.91**	Rehabilitation	$36,745.71	**$36,745.71**
			2,731.27 Feet	**61.93** Avg.	**5.18** Avg	**Rehabilitation**	**$108,886.54**	**$11,271,336.81**
KYLEMORE DRIVE	**0.48** Miles							
KYLEMORE DR	PINE RIDGE RD	PINE RIDGE RD	2,558.58	62.28	**5.15**	Rehabilitation	$106,436.84	**$106,436.84**
			2,558.58 Feet	**62.28** Avg.	**5.15** Avg	**Rehabilitation**	**$106,436.84**	**$11,377,773.65**
MEADOW LANE	**0.44** Miles							

Name	From	To	Length (Feet)	RSR	CBV	Repair	Repair Cost	Cumulative Total
MEADOW LN	WEST ST	WEST ST	2,345.25	62.32	**5.14**	Rehabilitation	$93,497.42	**$93,497.42**
			2,345.25 Feet	**62.32** Avg.	**5.14** Avg	**Rehabilitation**	**$93,497.42**	**$11,471,271.06**
KEYES ROAD	**1.78** Miles							
KEYES RD-01	GROTON RD	DRIVEWAY #52	2,261.19	60.31	**5.31**	Rehabilitation	$101,904.14	**$101,904.14**
KEYES RD-05	GOULD RD	TYNGSBOROUGH TL	3,783.28	61.31	**5.23**	Rehabilitation	$170,499.79	**$170,499.79**
KEYES RD-02	DRIVEWAY #52	TENNEY RD	1,134.72	73.31	**4.68**	Preventative Maintenance	$33,436.36	**$33,436.36**
KEYES RD-04	WING RD	GOULD RD	2,069.37	69.31	**4.62**	Rehabilitation	$93,259.77	**$93,259.77**
KEYES RD-03	TENNEY RD	WING RD	172.33	78.31	**4.38**	Preventative Maintenance	$5,077.87	**$5,077.87**
			9,420.88 Feet	**64.58** Avg.	**5.03** Avg	**Rehabilitation**	**$424,567.82**	**$11,895,838.88**
SASSAFRAS ROAD	**0.29** Miles							
SASSAFRAS RD-01	VOSE RD	SEQUOIA RD	1,179.51	57.24	**5.60**	Rehabilitation	$55,201.25	**$55,201.25**
SASSAFRAS RD-02	SEQUOIA RD	CUL DE SAC	373.98	46.24	**3.11**	Reclamation	$39,043.80	**$39,043.80**
			1,553.50 Feet	**54.59** Avg.	**5.00** Avg	**Rehabilitation**	**$72,703.64**	**$11,968,542.52**
SEQUOIA ROAD	**0.23** Miles							
SEQUOIA RD	OLD LOWELL RD	SASSAFRAS RD	1,201.94	64.24	**4.99**	Rehabilitation	$56,250.99	**$56,250.99**
			1,201.94 Feet	**64.24** Avg.	**4.99** Avg	**Rehabilitation**	**$56,250.99**	**$12,024,793.51**
CALDWELL DRIVE	**0.58** Miles							
CALDWELL DR	RUSSELLS WAY	RUSSELLS WAY	3,076.92	65.27	**4.91**	Rehabilitation	$117,333.23	**$117,333.23**
			3,076.92 Feet	**65.27** Avg.	**4.91** Avg	**Rehabilitation**	**$117,333.23**	**$12,142,126.75**
KINGS PINE ROAD	**0.20** Miles							
KINGS PINE RD	CROWN RD	CUL DE SAC	1,071.77	29.27	**4.91**	Reclamation	$103,604.82	**$103,604.82**
			1,071.77 Feet	**29.27** Avg.	**4.91** Avg	**Reclamation**	**$103,604.82**	**$12,245,731.57**
GREENBRIER DRIVE	**0.22** Miles							
GREENBRIER DR-01	MAGNOLIA DR	INDIGO LN	589.88	61.22	**5.24**	Rehabilitation	$22,494.04	**$22,494.04**
GREENBRIER DR-02	INDIGO LN	CASUE LN	551.40	76.22	**4.50**	Preventative Maintenance	$13,748.14	**$13,748.14**
			1,141.27 Feet	**68.47** Avg.	**4.88** Avg	**Rehabilitation**	**$43,520.62**	**$12,289,252.18**
WILSHIRE AVENUE	**0.17** Miles							
WILSHIRE AVE	WILLIAMS AVE	WOODBINE TER	882.79	70.35	**4.88**	Preventative Maintenance	$26,012.81	**$26,012.81**
			882.79 Feet	**70.35** Avg.	**4.88** Avg	**Preventative Maintenance**	**$26,012.81**	**$12,315,264.99**
GRASSY LANE	**0.16** Miles							
GRASSY LN	LAKESIDE TER	BIRCHWOOD DR	851.05	70.35	**4.88**	Preventative Maintenance	$21,219.57	**$21,219.57**
			851.05 Feet	**70.35** Avg.	**4.88** Avg	**Preventative Maintenance**	**$21,219.57**	**$12,336,484.56**
OLD BEAVER BROOK ROAD	**0.12** Miles							
OLD BEAVER BROOK RD	BEAVER BROOK RD	BEAVER BROOK RD	628.34	66.23	**4.84**	Rehabilitation	$25,049.75	**$25,049.75**
			628.34 Feet	**66.23** Avg.	**4.84** Avg	**Rehabilitation**	**$25,049.75**	**$12,361,534.31**
BUTTERNUT ROAD	**0.33** Miles							
BUTTERNUT RD-01	DEPOT ST	HOLLY LN	518.24	65.30	**4.91**	Rehabilitation	$25,151.89	**$25,151.89**
BUTTERNUT RD-02	HOLLY LN	CHERRY LN	1,209.53	67.30	**4.76**	Rehabilitation	$58,702.66	**$58,702.66**

Name	From	To	Length (Feet)	RSR	CBV	Repair	Repair Cost	Cumulative Total
			1,727.77 Feet	**66.70** Avg.	**4.81** Avg	**Rehabilitation**	**$83,854.55**	**$12,445,388.86**
HOLLY LANE	**0.23** Miles							
HOLLY LN	CHERRY LN	BUTTERNUT RD	1,197.71	67.30	**4.76**	Rehabilitation	$58,128.93	**$58,128.93**
			1,197.71 Feet	**67.30** Avg.	**4.76** Avg	**Rehabilitation**	**$58,128.93**	**$12,503,517.79**
FISHER WAY	**0.35** Miles							
FISHER WAY	DEPOT ST	DEPOT ST	1,859.28	67.32	**4.76**	Rehabilitation	$77,346.14	**$77,346.14**
			1,859.28 Feet	**67.32** Avg.	**4.76** Avg	**Rehabilitation**	**$77,346.14**	**$12,580,863.93**
TORRINGTON LANE	**0.14** Miles							
TORRINGTON LN	WILLIAMS AVE	WOODBINE TER	734.06	72.35	**4.74**	Preventative Maintenance	$21,630.33	**$21,630.33**
			734.06 Feet	**72.35** Avg.	**4.74** Avg	**Preventative Maintenance**	**$21,630.33**	**$12,602,494.26**
CHURCH STREET	**0.21** Miles							
CHURCH ST-01	BROADWAY ST	SCHOOL LN	596.28	70.36	**4.88**	Preventative Maintenance	$14,191.39	**$14,191.39**
CHURCH ST-02	SCHOOL LN	CROSS ST	205.33	73.36	**4.68**	Preventative Maintenance	$4,886.89	**$4,886.89**
CHURCH ST-03	CROSS ST	SECOND ST	330.55	76.36	**4.49**	Preventative Maintenance	$7,867.02	**$7,867.02**
			1,132.16 Feet	**72.65** Avg.	**4.73** Avg	**Preventative Maintenance**	**$26,945.31**	**$12,629,439.57**
LINCOLN AVENUE	**0.07** Miles							
LINCOLN AVE	EAST PRESCOTT ST	ELM ST	376.92	74.22	**4.62**	Preventative Maintenance	$9,824.99	**$9,824.99**
			376.92 Feet	**74.22** Avg.	**4.62** Avg	**Preventative Maintenance**	**$9,824.99**	**$12,639,264.56**
STORY STREET	**0.19** Miles							
STORY ST	PRESCOTT ST	ELM ST	1,026.39	74.22	**4.62**	Preventative Maintenance	$33,734.09	**$33,734.09**
			1,026.39 Feet	**74.22** Avg.	**4.62** Avg	**Preventative Maintenance**	**$33,734.09**	**$12,672,998.65**
WILLOW ROAD	**0.12** Miles							
WILLOW RD	PINE RD	SYCAMORE RD	634.73	69.35	**4.62**	Rehabilitation	$22,004.00	**$22,004.00**
			634.73 Feet	**69.35** Avg.	**4.62** Avg	**Rehabilitation**	**$22,004.00**	**$12,695,002.66**
FARMER WAY	**0.62** Miles							
FARMER WAY-01	GROTON RD	FARMER WAY-02	1,577.86	70.36	**4.88**	Preventative Maintenance	$42,917.92	**$42,917.92**
FARMER WAY-02	FARMER WAY-01	FARMER WAY-01	1,681.39	78.36	**4.38**	Preventative Maintenance	$45,733.74	**$45,733.74**
			3,259.25 Feet	**74.48** Avg.	**4.62** Avg	**Preventative Maintenance**	**$88,651.66**	**$12,783,654.32**
YORK AVENUE	**0.20** Miles							
YORK AVE	WOODBINE TER	WILLIAMS AVE	1,063.29	74.35	**4.62**	Preventative Maintenance	$31,331.51	**$31,331.51**
			1,063.29 Feet	**74.35** Avg.	**4.62** Avg	**Preventative Maintenance**	**$31,331.51**	**$12,814,985.83**
MARK VINCENT DRIVE	**0.45** Miles							
MARK VINCENT DR-01	GRIFFIN RD	STEVEN CIR	1,319.62	68.24	**4.70**	Rehabilitation	$61,758.13	**$61,758.13**
MARK VINCENT DR-02	STEVEN CIR	PARKER CIR	507.34	77.24	**4.44**	Preventative Maintenance	$15,524.65	**$15,524.65**
MARK VINCENT DR-03	PARKER CIR	COLONIAL DR	552.79	77.24	**4.44**	Preventative Maintenance	$16,915.40	**$16,915.40**
			2,379.75 Feet	**72.25** Avg.	**4.58** Avg	**Preventative Maintenance**	**$72,820.36**	**$12,887,806.19**
STEEPLE CHASE CIRCLE	**0.59** Miles							
STEEPLE CHASE CIR-04	DOBBINS RD	STEEPLE CHASE CIR-01	733.63	67.24	**4.77**	Rehabilitation	$27,975.67	**$27,975.67**

Name	From	To	Length (Feet)	RSR	CBV	Repair	Repair Cost	Cumulative Total
STEEPLE CHASE CIR-03	BUCKSKIN LN	DOBBINS RD	400.60	73.24	**4.69**	Preventative Maintenance	$9,988.19	**$9,988.19**
STEEPLE CHASE CIR-02	STEEPLE CHASE CIR-04	BUCKSKIN LN	851.62	74.24	**4.62**	Preventative Maintenance	$21,233.82	**$21,233.82**
STEEPLE CHASE CIR-01	VOSE RD	STEEPLE CHASE CIR-04	1,141.05	78.24	**4.39**	Preventative Maintenance	$28,450.14	**$28,450.14**
			3,126.90 Feet	**73.93** Avg.	**4.58** Avg	**Preventative Maintenance**	**$77,963.93**	**$12,965,770.12**
PIERCE AVENUE	**0.58** Miles							
PIERCE AVE	COLDSPRING RD	COLDSPRING RD	3,078.32	75.28	**4.56**	Preventative Maintenance	$97,685.23	**$97,685.23**
			3,078.32 Feet	**75.28** Avg.	**4.56** Avg	**Preventative Maintenance**	**$97,685.23**	**$13,063,455.35**
ALLIE LANE	**0.15** Miles							
ALLIE LN-01	GROTON RD	LINDSEY LN	790.19	75.30	**4.56**	Preventative Maintenance	$21,493.26	**$21,493.26**
			790.19 Feet	**75.30** Avg.	**4.56** Avg	**Preventative Maintenance**	**$21,493.26**	**$13,084,948.61**
SPRUCE ROAD	**0.13** Miles							
SPRUCE RD-01	ELM RD	POPLAR RD	660.32	75.35	**4.55**	Preventative Maintenance	$17,960.58	**$17,960.58**
			660.32 Feet	**75.35** Avg.	**4.55** Avg	**Preventative Maintenance**	**$17,960.58**	**$13,102,909.19**
MAY ROAD	**0.19** Miles							
MAY RD	CONCORD RD	APRIL LN	987.83	76.22	**4.50**	Preventative Maintenance	$31,347.10	**$31,347.10**
			987.83 Feet	**76.22** Avg.	**4.50** Avg	**Preventative Maintenance**	**$31,347.10**	**$13,134,256.28**
WINDING WAY	**0.18** Miles							
WINDING WAY	TYNGSBORO RD	NORTH HILL RD	950.80	76.27	**4.50**	Preventative Maintenance	$30,171.92	**$30,171.92**
			950.80 Feet	**76.27** Avg.	**4.50** Avg	**Preventative Maintenance**	**$30,171.92**	**$13,164,428.20**
APPLEWOOD DRIVE	**0.17** Miles							
APPLEWOOD DR	CARLISLE RD	CUL DE SAC	871.40	32.24	**4.46**	Reclamation	$77,496.19	**$77,496.19**
			871.40 Feet	**32.24** Avg.	**4.46** Avg	**Reclamation**	**$77,496.19**	**$13,241,924.40**
CONNELL DRIVE	**0.20** Miles							
CONNELL DR-02	BEND	MAIN ST	532.14	76.22	**4.50**	Preventative Maintenance	$15,680.51	**$15,680.51**
CONNELL DR-01	MAIN ST	BEND	543.72	78.22	**4.39**	Preventative Maintenance	$16,021.74	**$16,021.74**
			1,075.87 Feet	**77.24** Avg.	**4.44** Avg	**Preventative Maintenance**	**$31,702.25**	**$13,273,626.65**
GOULD ROAD	**0.58** Miles							
GOULD RD	KEYES RD	GROTON RD	3,063.19	77.30	**4.44**	Preventative Maintenance	$83,318.68	**$83,318.68**
			3,063.19 Feet	**77.30** Avg.	**4.44** Avg	**Preventative Maintenance**	**$83,318.68**	**$13,356,945.33**
ABBOT STREET	**0.29** Miles							
ABBOT ST-01	PINE ST	CRESCENT ST	726.19	77.23	**4.44**	Preventative Maintenance	$25,513.53	**$25,513.53**
ABBOT ST-02	CRESCENT ST	PLEASANT ST	791.73	78.23	**4.39**	Preventative Maintenance	$27,816.03	**$27,816.03**
			1,517.92 Feet	**77.75** Avg.	**4.41** Avg	**Preventative Maintenance**	**$53,329.56**	**$13,410,274.88**
VINE BROOK ROAD	**0.62** Miles							
VINE BROOK RD-02	NONSET LN	NAGOG LN	448.10	64.24	**4.99**	Rehabilitation	$20,194.53	**$20,194.53**
VINE BROOK RD-01	POWER RD	NONSET LN	554.75	70.24	**4.89**	Preventative Maintenance	$16,346.76	**$16,346.76**
VINE BROOK RD-04	ASSABET RD	BEAR HILL TER	484.37	67.24	**4.77**	Rehabilitation	$21,829.16	**$21,829.16**
VINE BROOK RD-05	BEAR HILL TER	RAIL TREE TER	593.24	73.24	**4.69**	Preventative Maintenance	$17,480.76	**$17,480.76**

Name	From	To	Length (Feet)	RSR	CBV	Repair	Repair Cost	Cumulative Total
VINE BROOK RD-03	NAGOG LN	ASSABET RD	597.32	77.24	**4.44**	Preventative Maintenance	$17,601.05	**$17,601.05**
VINE BROOK RD-06	RAIL TREE TER	CUL DE SAC	573.91	58.24	**2.75**	Rehabilitation	$25,864.17	**$25,864.17**
			3,251.70 Feet	**68.68** Avg.	**4.39** Avg	**Rehabilitation**	**$146,543.32**	**$13,556,818.20**
STONEVIEW DRIVE	**0.21** Miles							
STONEVIEW DR-01	WEST ST	MAURA CIR	324.03	60.31	**5.31**	Rehabilitation	$13,479.62	**$13,479.62**
STONEVIEW DR-02	MAURA CIR	CARVER CIR	559.84	68.31	**4.69**	Rehabilitation	$23,289.15	**$23,289.15**
STONEVIEW DR-03	CARVER CIR	CUL DE SAC	230.54	68.31	**2.35**	Rehabilitation	$9,590.37	**$9,590.37**
			1,114.40 Feet	**65.99** Avg.	**4.39** Avg	**Rehabilitation**	**$46,359.14**	**$13,603,177.34**
FRANCES HILL ROAD	**0.30** Miles							
FRANCES HILL RD	HUNT RD	CHAMBERLAIN RD	1,575.51	78.28	**4.38**	Preventative Maintenance	$35,711.62	**$35,711.62**
			1,575.51 Feet	**78.28** Avg.	**4.38** Avg	**Preventative Maintenance**	**$35,711.62**	**$13,638,888.96**
ELM STREET	**0.11** Miles							
ELM ST-01	EAST PRESCOTT ST	STORY ST	594.89	79.22	**4.33**	Preventative Maintenance	$15,506.85	**$15,506.85**
			594.89 Feet	**79.22** Avg.	**4.33** Avg	**Preventative Maintenance**	**$15,506.85**	**$13,654,395.81**
WOODS POND DRIVE	**0.32** Miles							
WOODS POND DR-01	GROTON RD	LORDEN DR	1,042.72	60.30	**5.32**	Rehabilitation	$43,377.12	**$43,377.12**
WOODS POND DR-02	LORDEN DR	TERRACE DR	149.39	69.30	**4.62**	Rehabilitation	$6,214.79	**$6,214.79**
WOODS POND DR-03	TERRACE DR	CUL DE SAC	521.48	75.30	**2.28**	Preventative Maintenance	$14,184.25	**$14,184.25**
			1,713.59 Feet	**65.65** Avg.	**4.33** Avg	**Rehabilitation**	**$71,285.47**	**$13,725,681.28**
ST. MARY'S DRIVE	**0.40** Miles							
ST. MARY'S DR	SOUTH CHELMSFORD RD	LITTLETON RD	2,127.55	79.24	**4.33**	Preventative Maintenance	$72,336.70	**$72,336.70**
			2,127.55 Feet	**79.24** Avg.	**4.33** Avg	**Preventative Maintenance**	**$72,336.70**	**$13,798,017.98**
POND VIEW CIRCLE	**0.13** Miles							
POND VIEW CIR	LAKESIDE TER	LAKESIDE TER	711.48	79.30	**4.33**	Preventative Maintenance	$19,352.19	**$19,352.19**
			711.48 Feet	**79.30** Avg.	**4.33** Avg	**Preventative Maintenance**	**$19,352.19**	**$13,817,370.18**
MAPLE STREET	**0.18** Miles							
MAPLE ST	RIVER ST	DEAD END	974.60	33.32	**4.31**	Reclamation	$67,831.90	**$67,831.90**
			974.60 Feet	**33.32** Avg.	**4.31** Avg	**Reclamation**	**$67,831.90**	**$13,885,202.07**
LANDMARK ROAD	**0.36** Miles							
LANDMARK RD-01	CARLISLE RD	DRIVEWAY #2	474.61	70.24	**4.89**	Preventative Maintenance	$14,523.14	**$14,523.14**
LANDMARK RD-02	DRIVEWAY #2	VOSE HILL RD	854.84	70.24	**4.89**	Preventative Maintenance	$26,158.05	**$26,158.05**
LANDMARK RD-03	VOSE HILL RD	CUL DE SAC	577.22	61.24	**2.62**	Rehabilitation	$27,013.91	**$27,013.91**
			1,906.67 Feet	**67.51** Avg.	**4.20** Avg	**Rehabilitation**	**$89,232.21**	**$13,974,434.28**
SUNNY MEADOW LANE	**0.11** Miles							
SUNNY MEADOW LN-01	MAIN ST	LAWTON AVE	375.59	65.32	**4.91**	Rehabilitation	$15,624.69	**$15,624.69**
SUNNY MEADOW LN-02	LAWTON AVE	CUL DE SAC	225.54	53.32	**3.01**	Rehabilitation	$9,382.57	**$9,382.57**
			601.14 Feet	**60.82** Avg.	**4.19** Avg	**Rehabilitation**	**$25,007.26**	**$13,999,441.54**
MOORE AVENUE	**0.09** Miles							

Name	From	To	Length (Feet)	RSR	CBV	Repair	Repair Cost	Cumulative Total
MOORE AVE-02	PINE TREE TRL	MOORE AVE-03 (PVT)	215.76	32.35	**8.88**	Reclamation	$16,685.53	**$16,685.53**
MOORE AVE-01	BYRNE AVE	PINE TREE TRL	249.11	93.35		Defer Maintenance	$0.00	**$0.00**
			464.87 Feet	**65.04** Avg.	**4.12** Avg	**Rehabilitation**	**$16,115.46**	**$14,015,557.00**
CHERRY LANE	**0.29** Miles							
CHERRY LN-01	DEPOT ST	HOLLY LN	865.13	73.30	**4.68**	Preventative Maintenance	$27,453.58	**$27,453.58**
CHERRY LN-02	HOLLY LN	BUTTERNUT RD	268.26	76.30	**4.50**	Preventative Maintenance	$8,512.64	**$8,512.64**
CHERRY LN-03	BUTTERNUT RD	CUL DE SAC	415.25	68.30	**2.35**	Rehabilitation	$18,713.72	**$18,713.72**
			1,548.63 Feet	**72.48** Avg.	**4.02** Avg	**Preventative Maintenance**	**$47,973.26**	**$14,063,530.26**
WAYNE ROAD	**0.28** Miles							
WAYNE RD-01	OLD LOWELL RD	MISTY LN	850.48	65.24	**4.91**	Rehabilitation	$39,802.55	**$39,802.55**
WAYNE RD-02	MISTY LN	CUL DE SAC	625.80	68.24	**2.35**	Rehabilitation	$29,287.63	**$29,287.63**
			1,476.29 Feet	**66.51** Avg.	**3.83** Avg	**Rehabilitation**	**$69,090.17**	**$14,132,620.43**
HEATHER DRIVE	**0.47** Miles							
HEATHER DR-01	MAGNOLIA DR	PRIMROSE LN	809.69	66.22	**4.84**	Rehabilitation	$37,893.47	**$37,893.47**
HEATHER DR-02	PRIMROSE LN	CUL DE SAC	1,670.29	44.22	**3.25**	Reclamation	$174,378.41	**$174,378.41**
			2,479.98 Feet	**51.41** Avg.	**3.77** Avg	**Rehabilitation**	**$116,063.10**	**$14,248,683.53**
CAROLINA LANE	**0.16** Miles							
CAROLINA LN	PLAIN RD	CUL DE SAC	822.37	38.30	**3.75**	Reclamation	$89,034.77	**$89,034.77**
			822.37 Feet	**38.30** Avg.	**3.75** Avg	**Reclamation**	**$89,034.77**	**$14,337,718.29**
CASTLE ROAD	**0.22** Miles							
CASTLE RD-02	CASTLE RD-01	CUL DE SAC	388.84	29.88	**4.81**	Reclamation	$39,091.15	**$39,091.15**
CASTLE RD-01	CROWN RD	CUL DE SAC	782.31	45.27	**3.17**	Reclamation	$78,648.55	**$78,648.55**
			1,171.15 Feet	**40.16** Avg.	**3.72** Avg	**Reclamation**	**$117,739.70**	**$14,455,457.99**
WILSON FARM ROAD	**0.29** Miles							
WILSON FARM RD-01	CARLISLE RD	ATWATER DR	858.47	66.24	**4.84**	Rehabilitation	$31,248.40	**$31,248.40**
WILSON FARM RD-02	ATWATER DR	CUL DE SAC	682.73	76.24	**2.25**	Preventative Maintenance	$16,248.94	**$16,248.94**
			1,541.20 Feet	**70.67** Avg.	**3.69** Avg	**Preventative Maintenance**	**$36,680.59**	**$14,492,138.58**
SHELLY LANE	**0.41** Miles							
SHELLY LN	ACTON RD	CUL DE SAC	2,183.25	39.24	**3.66**	Reclamation	$236,372.77	**$236,372.77**
			2,183.25 Feet	**39.24** Avg.	**3.66** Avg	**Reclamation**	**$236,372.77**	**$14,728,511.35**
GRANADA DRIVE	**0.11** Miles							
GRANADA DR	VILLANOVA DR	CUL DE SAC	593.79	39.28	**3.66**	Reclamation	$64,287.15	**$64,287.15**
			593.79 Feet	**39.28** Avg.	**3.66** Avg	**Reclamation**	**$64,287.15**	**$14,792,798.50**
ANNE TERESA WAY	**0.29** Miles							
ANNE TERESA WAY-01	ACTON RD	ASHLEY PL	899.23	69.24	**4.63**	Rehabilitation	$34,290.62	**$34,290.62**
ANNE TERESA WAY-02	ASHLEY PL	CUL DE SAC	646.66	76.24	**2.25**	Preventative Maintenance	$16,123.37	**$16,123.37**
			1,545.89 Feet	**72.16** Avg.	**3.63** Avg	**Preventative Maintenance**	**$38,544.16**	**$14,831,342.67**
NORTH HILL ROAD	**0.59** Miles							

Name	From	To	Length (Feet)	RSR	CBV	Repair	Repair Cost	Cumulative Total
NORTH HILL RD-02	WINDING WAY	HIDDEN VALLEY RD	1,229.88	68.27	**4.69**	Rehabilitation	$57,558.19	**$57,558.19**
NORTH HILL RD-01	TYNGSBORO RD	WINDING WAY	449.74	73.27	**4.68**	Preventative Maintenance	$13,761.92	**$13,761.92**
NORTH HILL RD-03	HIDDEN VALLEY RD	CUL DE SAC	1,430.30	73.27	**2.34**	Preventative Maintenance	$43,767.31	**$43,767.31**
			3,109.92 Feet	**71.29** Avg.	**3.61** Avg	**Preventative Maintenance**	**$95,163.43**	**$14,926,506.10**
FERNWOOD DRIVE	**0.25** Miles							
FERNWOOD DR-01	GROTON RD	DRIVEWAY #7	687.09	72.30	**4.75**	Preventative Maintenance	$18,688.78	**$18,688.78**
FERNWOOD DR-02	DRIVEWAY #7	CUL DE SAC	639.49	73.30	**2.34**	Preventative Maintenance	$17,394.24	**$17,394.24**
			1,326.58 Feet	**72.78** Avg.	**3.59** Avg	**Preventative Maintenance**	**$36,083.02**	**$14,962,589.12**
BOBOLINK ROAD	**0.18** Miles							
BOBOLINK RD	NUTTING RD	CUL DE SAC	933.29	40.30	**3.57**	Reclamation	$108,261.86	**$108,261.86**
			933.29 Feet	**40.30** Avg.	**3.57** Avg	**Reclamation**	**$108,261.86**	**$15,070,850.98**
CASIE LANE	**0.30** Miles							
CASIE LN-01	MAGNOLIA DR	GREENBRIER DR	720.45	65.22	**4.91**	Rehabilitation	$28,721.91	**$28,721.91**
CASIE LN-02	GREENBRIAR DR	CUL DE SAC	870.66	73.22	**2.34**	Preventative Maintenance	$22,695.31	**$22,695.31**
			1,591.11 Feet	**69.60** Avg.	**3.51** Avg	**Rehabilitation**	**$63,432.39**	**$15,134,283.36**
BLACK BEAR LANE	**0.15** Miles							
BLACK BEAR LN	OLD LOWELL RD	CUL DE SAC	808.64	42.24	**3.40**	Reclamation	$75,041.88	**$75,041.88**
			808.64 Feet	**42.24** Avg.	**3.40** Avg	**Reclamation**	**$75,041.88**	**$15,209,325.24**
ALLISON DRIVE	**0.08** Miles							
ALLISON DR	POLLEY RD	CUL DE SAC	403.96	43.28	**3.32**	Reclamation	$43,735.25	**$43,735.25**
			403.96 Feet	**43.28** Avg.	**3.32** Avg	**Reclamation**	**$43,735.25**	**$15,253,060.49**
MORNING GLORY CIRCLE	**0.28** Miles							
MORNING GLORY CIR	LOWELL RD	CUL DE SAC	1,461.82	43.28	**3.32**	Reclamation	$135,656.47	**$135,656.47**
			1,461.82 Feet	**43.28** Avg.	**3.32** Avg	**Reclamation**	**$135,656.47**	**$15,388,716.96**
DANA DRIVE	**0.45** Miles							
DANA DR-01	FAIRVIEW DR	TADMUCK LN	606.81	67.27	**4.76**	Rehabilitation	$29,450.30	**$29,450.30**
DANA DR-02	TADMUCK LN	CUL DE SAC	1,783.51	57.27	**2.80**	Rehabilitation	$86,559.63	**$86,559.63**
			2,390.31 Feet	**59.81** Avg.	**3.30** Avg	**Rehabilitation**	**$116,009.93**	**$15,504,726.89**
BLAKES HILL ROAD	**0.64** Miles							
BLAKES HILL RD-01	BOSTON RD	ROME DR	925.13	62.22	**5.15**	Rehabilitation	$44,899.63	**$44,899.63**
BLAKES HILL RD-02	ROME DR	CUL DE SAC	2,464.95	62.22	**2.58**	Rehabilitation	$119,632.26	**$119,632.26**
			3,390.08 Feet	**62.22** Avg.	**3.28** Avg	**Rehabilitation**	**$164,531.89**	**$15,669,258.78**
ABBY ROAD	**0.23** Miles							
ABBY RD	VOSE HILL RD	CUL DE SAC	1,227.76	44.24	**3.25**	Reclamation	$109,189.11	**$109,189.11**
			1,227.76 Feet	**44.24** Avg.	**3.25** Avg	**Reclamation**	**$109,189.11**	**$15,778,447.90**
BLUE HERON DRIVE	**0.14** Miles							
BLUE HERON DR	LAKESIDE TER	CUL DE SAC	740.24	44.30	**3.24**	Reclamation	$62,969.64	**$62,969.64**
			740.24 Feet	**44.30** Avg.	**3.24** Avg	**Reclamation**	**$62,969.64**	**$15,841,417.54**

Name	From	To	Length (Feet)	RSR	CBV	Repair	Repair Cost	Cumulative Total
ROYCE LANE	**0.04** Miles							
ROYCE LN	TALLARD RD	CUL DE SAC	227.94	50.22	**3.19**	Rehabilitation	$10,667.44	**$10,667.44**
			227.94 Feet	**50.22** Avg.	**3.19** Avg	**Rehabilitation**	**$10,667.44**	**$15,852,084.98**
CROCKER DRIVE	**0.21** Miles							
CROCKER DR	GROTON RD	CUL DE SAC	1,107.55	50.30	**3.19**	Rehabilitation	$46,073.95	**$46,073.95**
			1,107.55 Feet	**50.30** Avg.	**3.19** Avg	**Rehabilitation**	**$46,073.95**	**$15,898,158.94**
MARIE ANNE DRIVE	**0.16** Miles							
MARIE ANNE DR	PLAIN RD	CUL DE SAC	836.78	50.30	**3.19**	Rehabilitation	$34,810.19	**$34,810.19**
			836.78 Feet	**50.30** Avg.	**3.19** Avg	**Rehabilitation**	**$34,810.19**	**$15,932,969.13**
TRAILS END ROAD	**0.15** Miles							
TRAILS END RD-02	EDWARDS AVE	WILSON LN	312.51	76.35	**4.49**	Preventative Maintenance	$6,375.15	**$6,375.15**
TRAILS END RD-03	WILSON LN	DEAD END	145.24	66.88	**2.40**	Rehabilitation	$4,531.55	**$4,531.55**
TRAILS END RD-01	EDWARDS AVE	DEAD END	319.13	76.35	**2.25**	Preventative Maintenance	$6,510.17	**$6,510.17**
			776.88 Feet	**74.58** Avg.	**3.18** Avg	**Preventative Maintenance**	**$15,848.26**	**$15,948,817.38**
ELLIOT ROAD	**0.16** Miles							
ELLIOT RD-01	LITTLETON RD	CUL DE SAC	496.34	41.24	**3.48**	Reclamation	$28,787.52	**$28,787.52**
ELLIOT RD-02	CONCORD RD	DEAD END	367.06	58.88	**2.72**	Rehabilitation	$9,543.66	**$9,543.66**
			863.40 Feet	**48.74** Avg.	**3.16** Avg	**Reclamation**	**$50,077.22**	**$15,998,894.61**
CURREN DRIVE	**0.19** Miles							
CURREN DR	RUSSELLS WAY	CUL DE SAC	1,017.61	45.88	**3.13**	Reclamation	$86,565.11	**$86,565.11**
			1,017.61 Feet	**45.88** Avg.	**3.13** Avg	**Reclamation**	**$86,565.11**	**$16,085,459.72**
PERHAM CIRCLE	**0.19** Miles							
PERHAM CIR	RUSSELLS WAY	CUL DE SAC	993.41	51.27	**3.13**	Rehabilitation	$39,603.99	**$39,603.99**
			993.41 Feet	**51.27** Avg.	**3.13** Avg	**Rehabilitation**	**$39,603.99**	**$16,125,063.71**
WALTER CIRCLE	**0.13** Miles							
WALTER CIR	VOSE HILL RD	CUL DE SAC	690.84	46.24	**3.11**	Reclamation	$58,767.18	**$58,767.18**
			690.84 Feet	**46.24** Avg.	**3.11** Avg	**Reclamation**	**$58,767.18**	**$16,183,830.89**
SWANSON LANE	**0.16** Miles							
SWANSON LN	CHAMBERLAIN RD	CUL DE SAC	851.69	46.28	**3.10**	Reclamation	$79,036.86	**$79,036.86**
			851.69 Feet	**46.28** Avg.	**3.10** Avg	**Reclamation**	**$79,036.86**	**$16,262,867.75**
RUTLAND CIRCLE	**0.09** Miles							
RUTLAND CIR	GRIFFIN RD	CUL DE SAC	496.07	47.24	**3.04**	Reclamation	$49,871.59	**$49,871.59**
			496.07 Feet	**47.24** Avg.	**3.04** Avg	**Reclamation**	**$49,871.59**	**$16,312,739.34**
SHEA STREET	**0.11** Miles							
SHEA ST	LITTLETON TL	CUL DE SAC	579.89	47.88	**3.00**	Reclamation	$26,907.04	**$26,907.04**
			579.89 Feet	**47.88** Avg.	**3.00** Avg	**Reclamation**	**$26,907.04**	**$16,339,646.37**
EAGLES NEST ROAD	**0.18** Miles							
EAGLES NEST RD	LAKESIDE TER	CUL DE SAC	956.05	48.30	**2.97**	Reclamation	$81,327.90	**$81,327.90**

Name	From	To	Length (Feet)	RSR	CBV	Repair	Repair Cost	Cumulative Total
			956.05 Feet	**48.30** Avg.	**2.97** Avg	**Reclamation**	**$81,327.90**	**$16,420,974.28**
WINTERGREEN LANE	**0.10** Miles							
WINTERGREEN LN	MAGNOLIA DR	CUL DE SAC	544.48	55.22	**2.90**	Rehabilitation	$21,706.66	**$21,706.66**
			544.48 Feet	**55.22** Avg.	**2.90** Avg	**Rehabilitation**	**$21,706.66**	**$16,442,680.94**
INDIGO LANE	**0.10** Miles							
INDIGO LN	GREENBRIER DR	CUL DE SAC	508.08	56.22	**2.85**	Rehabilitation	$20,255.38	**$20,255.38**
			508.08 Feet	**56.22** Avg.	**2.85** Avg	**Rehabilitation**	**$20,255.38**	**$16,462,936.32**
KAYLA DRIVE	**0.21** Miles							
KAYLA DR	FORREST RD	CUL DE SAC	1,087.75	56.27	**2.85**	Rehabilitation	$45,250.61	**$45,250.61**
			1,087.75 Feet	**56.27** Avg.	**2.85** Avg	**Rehabilitation**	**$45,250.61**	**$16,508,186.93**
LEDGEWOOD DRIVE	**0.20** Miles							
LEDGEWOOD DR	GRANITEVILLE RD	CUL DE SAC	1,079.50	56.28	**2.85**	Rehabilitation	$43,036.01	**$43,036.01**
			1,079.50 Feet	**56.28** Avg.	**2.85** Avg	**Rehabilitation**	**$43,036.01**	**$16,551,222.94**
SOUTHWICK CIRCLE	**0.18** Miles							
SOUTHWICK CIR	CUTTER LN	CUL DE SAC	933.69	57.23	**2.80**	Rehabilitation	$29,131.13	**$29,131.13**
			933.69 Feet	**57.23** Avg.	**2.80** Avg	**Rehabilitation**	**$29,131.13**	**$16,580,354.07**
TORREY TERRACE	**0.12** Miles							
TORREY TER	BUTTERFIELD LN	CUL DE SAC	647.80	57.23	**2.80**	Rehabilitation	$24,702.62	**$24,702.62**
			647.80 Feet	**57.23** Avg.	**2.80** Avg	**Rehabilitation**	**$24,702.62**	**$16,605,056.69**
DANLEY DRIVE	**0.20** Miles							
DANLEY DR	RUSSELLS WAY	CUL DE SAC	1,029.66	57.27	**2.80**	Rehabilitation	$41,049.01	**$41,049.01**
			1,029.66 Feet	**57.27** Avg.	**2.80** Avg	**Rehabilitation**	**$41,049.01**	**$16,646,105.71**
TERRACE DRIVE	**0.09** Miles							
TERRACE DR	WOODS POND RD	CUL DE SAC	483.92	57.30	**2.80**	Rehabilitation	$20,131.04	**$20,131.04**
			483.92 Feet	**57.30** Avg.	**2.80** Avg	**Rehabilitation**	**$20,131.04**	**$16,666,236.75**
PRIMROSE LANE	**0.18** Miles							
PRIMROSE LN	HEATHER DR	CUL DE SAC	958.39	58.22	**2.75**	Rehabilitation	$36,546.72	**$36,546.72**
			958.39 Feet	**58.22** Avg.	**2.75** Avg	**Rehabilitation**	**$36,546.72**	**$16,702,783.47**
ATWATER DRIVE	**0.17** Miles							
ATWATER DR	WILSON FARM RD	CUL DE SAC	891.97	58.24	**2.75**	Rehabilitation	$34,013.97	**$34,013.97**
			891.97 Feet	**58.24** Avg.	**2.75** Avg	**Rehabilitation**	**$34,013.97**	**$16,736,797.44**
JESTER ROAD	**0.08** Miles							
JESTER RD	PROVIDENCE RD	CUL DE SAC	406.20	58.27	**2.75**	Rehabilitation	$18,306.14	**$18,306.14**
			406.20 Feet	**58.27** Avg.	**2.75** Avg	**Rehabilitation**	**$18,306.14**	**$16,755,103.58**
ROSEBUD LANE	**0.12** Miles							
ROSEBUD LN	CHICORY RD	CUL DE SAC	623.56	59.22	**2.71**	Rehabilitation	$24,859.35	**$24,859.35**
			623.56 Feet	**59.22** Avg.	**2.71** Avg	**Rehabilitation**	**$24,859.35**	**$16,779,962.93**
ASSABET ROAD	**0.18** Miles							

Name	From	To	Length (Feet)	RSR	CBV	Repair	Repair Cost	Cumulative Total
ASSABET RD	VINE BROOK RD	CUL DE SAC	924.98	59.24	**2.71**	Rehabilitation	$41,685.91	**$41,685.91**
			924.98 Feet	**59.24** Avg.	**2.71** Avg	**Rehabilitation**	**$41,685.91**	**$16,821,648.83**
GOOSENECK LANE	**0.17** Miles							
GOOSENECK LN	LAKESIDE TER	CUL DE SAC	872.37	59.30	**2.70**	Rehabilitation	$36,290.47	**$36,290.47**
			872.37 Feet	**59.30** Avg.	**2.70** Avg	**Rehabilitation**	**$36,290.47**	**$16,857,939.30**
NAGOG LANE	**0.10** Miles							
NAGOG LN	VINE BROOK RD	CUL DE SAC	532.04	60.24	**2.66**	Rehabilitation	$24,899.63	**$24,899.63**
			532.04 Feet	**60.24** Avg.	**2.66** Avg	**Rehabilitation**	**$24,899.63**	**$16,882,838.93**
NONSET LANE	**0.10** Miles							
NONSET LN	VINE BROOK RD	CUL DE SAC	530.15	60.24	**2.66**	Rehabilitation	$26,649.09	**$26,649.09**
			530.15 Feet	**60.24** Avg.	**2.66** Avg	**Rehabilitation**	**$26,649.09**	**$16,909,488.02**
BOUTWELL HILL ROAD	**0.27** Miles							
BOUTWELL HILL RD	PINE RIDGE RD	CUL DE SAC	1,434.55	60.28	**2.66**	Rehabilitation	$59,677.25	**$59,677.25**
			1,434.55 Feet	**60.28** Avg.	**2.66** Avg	**Rehabilitation**	**$59,677.25**	**$16,969,165.27**
RAIL TREE TERRACE	**0.09** Miles							
RAIL TREE TER	VINE BROOK RD	CUL DE SAC	501.59	61.24	**2.62**	Rehabilitation	$23,474.36	**$23,474.36**
			501.59 Feet	**61.24** Avg.	**2.62** Avg	**Rehabilitation**	**$23,474.36**	**$16,992,639.63**
JACK RABBIT LANE	**0.14** Miles							
JACK RABBIT LN	LAKESIDE TER	CUL DE SAC	732.66	61.30	**2.61**	Rehabilitation	$29,208.73	**$29,208.73**
			732.66 Feet	**61.30** Avg.	**2.61** Avg	**Rehabilitation**	**$29,208.73**	**$17,021,848.36**
JONAS ROAD	**0.08** Miles							
JONAS RD	NABNASSET ST	DEAD END	426.50	61.35	**2.61**	Rehabilitation	$14,785.31	**$14,785.31**
			426.50 Feet	**61.35** Avg.	**2.61** Avg	**Rehabilitation**	**$14,785.31**	**$17,036,633.67**
FAWN ROAD	**0.11** Miles							
FAWN RD	LAKESIDE TER	CUL DE SAC	579.20	62.30	**2.57**	Rehabilitation	$22,086.97	**$22,086.97**
			579.20 Feet	**62.30** Avg.	**2.57** Avg	**Rehabilitation**	**$22,086.97**	**$17,058,720.64**
LORDEN DRIVE	**0.14** Miles							
LORDEN DR	WOODS POND RD	CUL DE SAC	749.43	62.30	**2.57**	Rehabilitation	$31,176.29	**$31,176.29**
			749.43 Feet	**62.30** Avg.	**2.57** Avg	**Rehabilitation**	**$31,176.29**	**$17,089,896.92**
NUTTING LANE	**0.10** Miles							
NUTTING LN	NUTTING RD	CUL DE SAC	535.52	63.30	**2.53**	Rehabilitation	$24,134.14	**$24,134.14**
			535.52 Feet	**63.30** Avg.	**2.53** Avg	**Rehabilitation**	**$24,134.14**	**$17,114,031.06**
WILSON LANE	**0.07** Miles							
WILSON LN-02	TRAILSEND RD	BYRNE AVE	149.37	79.35	**4.32**	Preventative Maintenance	$3,047.17	**$3,047.17**
WILSON LN-04	HADLEY RD	DEAD END	113.69	79.35	**2.16**	Preventative Maintenance	$2,319.26	**$2,319.26**
WILSON LN-03	BYRNE AVE	HADLEY RD	91.46	98.35		Defer Maintenance	$0.00	**$0.00**
			354.52 Feet	**84.25** Avg.	**2.52** Avg	**Routine Maintenance**	**$354.52**	**$17,114,385.58**
BEAR HILL TERRACE	**0.13** Miles							

Name	From	To	Length (Feet)	RSR	CBV	Repair	Repair Cost	Cumulative Total
BEAR HILL TER	VINE BROOK RD	CUL DE SAC	671.95	64.24	**2.49**	Rehabilitation	$32,611.96	**$32,611.96**
			671.95 Feet	**64.24** Avg.	**2.49** Avg	**Rehabilitation**	**$32,611.96**	**$17,146,997.54**
EQUESTRIAN LANE	**0.20** Miles							
EQUESTRIAN LN	POWER RD	CUL DE SAC	1,065.86	64.24	**2.49**	Rehabilitation	$53,577.02	**$53,577.02**
			1,065.86 Feet	**64.24** Avg.	**2.49** Avg	**Rehabilitation**	**$53,577.02**	**$17,200,574.56**
JOYCE CIRCLE	**0.16** Miles							
JOYCE CIR	HYACINTH DR	CUL DE SAC	823.32	64.32	**2.49**	Rehabilitation	$31,395.85	**$31,395.85**
			823.32 Feet	**64.32** Avg.	**2.49** Avg	**Rehabilitation**	**$31,395.85**	**$17,231,970.41**
STEVEN CIRCLE	**0.08** Miles							
STEVEN CIR	MARK VINCENT DR	CUL DE SAC	401.36	65.24	**2.46**	Rehabilitation	$16,696.42	**$16,696.42**
			401.36 Feet	**65.24** Avg.	**2.46** Avg	**Rehabilitation**	**$16,696.42**	**$17,248,666.83**
HAYWAGON CIRCLE	**0.12** Miles							
HAYWAGON CIR	BUCKBOARD DR	CUL DE SAC	647.18	65.27	**2.46**	Rehabilitation	$25,800.86	**$25,800.86**
			647.18 Feet	**65.27** Avg.	**2.46** Avg	**Rehabilitation**	**$25,800.86**	**$17,274,467.69**
SWEETWOOD CIRCLE	**0.14** Miles							
SWEETWOOD CIR	OAK HILL RD	CUL DE SAC	760.17	65.32	**2.45**	Rehabilitation	$28,987.80	**$28,987.80**
			760.17 Feet	**65.32** Avg.	**2.45** Avg	**Rehabilitation**	**$28,987.80**	**$17,303,455.49**
ALCORN CROSSING	**0.42** Miles							
ALCORN XING	FLAGG RD	CUL DE SAC	2,198.49	70.22	**2.44**	Preventative Maintenance	$57,307.36	**$57,307.36**
			2,198.49 Feet	**70.22** Avg.	**2.44** Avg	**Preventative Maintenance**	**$57,307.36**	**$17,360,762.85**
MAURA CIRCLE	**0.05** Miles							
MAURA CIR	STONEVIEW DR	CUL DE SAC	246.22	70.31	**2.44**	Preventative Maintenance	$6,697.22	**$6,697.22**
			246.22 Feet	**70.31** Avg.	**2.44** Avg	**Preventative Maintenance**	**$6,697.22**	**$17,367,460.08**
BRIARWOOD DRIVE	**0.26** Miles							
BRIARWOOD DR	FORREST RD	CUL DE SAC	1,376.17	71.27	**2.41**	Preventative Maintenance	$34,312.46	**$34,312.46**
			1,376.17 Feet	**71.27** Avg.	**2.41** Avg	**Preventative Maintenance**	**$34,312.46**	**$17,401,772.54**
DREW CROSSING	**0.32** Miles							
DREW XING	PROVIDENCE RD	CUL DE SAC	1,686.68	71.27	**2.41**	Preventative Maintenance	$47,789.31	**$47,789.31**
			1,686.68 Feet	**71.27** Avg.	**2.41** Avg	**Preventative Maintenance**	**$47,789.31**	**$17,449,561.85**
STONEBOLT WAY	**0.07** Miles							
STONEBOLT WAY	BUCKBOARD DR	CUL DE SAC	377.33	71.27	**2.41**	Preventative Maintenance	$11,546.26	**$11,546.26**
			377.33 Feet	**71.27** Avg.	**2.41** Avg	**Preventative Maintenance**	**$11,546.26**	**$17,461,108.11**
BLUE BROOK LANE	**0.07** Miles							
BLUE BROOK LN	FLUSHING POND RD	DEAD END	344.40	67.27	**2.38**	Rehabilitation	$13,132.96	**$13,132.96**
			344.40 Feet	**67.27** Avg.	**2.38** Avg	**Rehabilitation**	**$13,132.96**	**$17,474,241.07**
HUTCHINS WAY	**0.30** Miles							
HUTCHINS WAY	ROBINSON RD	CUL DE SAC	1,578.45	72.22	**2.38**	Preventative Maintenance	$41,144.91	**$41,144.91**
			1,578.45 Feet	**72.22** Avg.	**2.38** Avg	**Preventative Maintenance**	**$41,144.91**	**$17,515,385.97**

Name	From	To	Length (Feet)	RSR	CBV	Repair	Repair Cost	Cumulative Total
PARKER CIRCLE	**0.08** Miles							
PARKER CIR	MARK VINCENT DR	CUL DE SAC	397.95	72.24	**2.37**	Preventative Maintenance	$10,373.24	**$10,373.24**
			397.95 Feet	**72.24** Avg.	**2.37** Avg	**Preventative Maintenance**	**$10,373.24**	**$17,525,759.21**
LYNWOOD LANE	**0.19** Miles							
LYNWOOD LN	GROTON RD	CUL DE SAC	1,020.36	72.30	**2.37**	Preventative Maintenance	$27,753.76	**$27,753.76**
			1,020.36 Feet	**72.30** Avg.	**2.37** Avg	**Preventative Maintenance**	**$27,753.76**	**$17,553,512.97**
CARVER CIRCLE	**0.04** Miles							
CARVER CIR	STONEVIEW DR	CUL DE SAC	214.58	67.88	**2.36**	Rehabilitation	$8,926.58	**$8,926.58**
			214.58 Feet	**67.88** Avg.	**2.36** Avg	**Rehabilitation**	**$8,926.58**	**$17,562,439.55**
DORIS ROAD	**0.12** Miles							
DORIS RD-01	JO-JO LN	DEAD END	317.32	72.35	**2.37**	Preventative Maintenance	$7,911.76	**$7,911.76**
DORIS RD-02	JO-JO LN	DEAD END	297.96	73.35	**2.34**	Preventative Maintenance	$7,429.15	**$7,429.15**
			615.28 Feet	**72.83** Avg.	**2.36** Avg	**Preventative Maintenance**	**$15,340.90**	**$17,577,780.45**
DUTCHMAN LANE	**0.07** Miles							
DUTCHMAN LN	TALLARD RD	CUL DE SAC	368.65	68.22	**2.35**	Rehabilitation	$17,252.72	**$17,252.72**
			368.65 Feet	**68.22** Avg.	**2.35** Avg	**Rehabilitation**	**$17,252.72**	**$17,595,033.17**
STARR CIRCLE	**0.23** Miles							
STARR CIR	ROBINSON RD	CUL DE SAC	1,202.73	68.22	**2.35**	Rehabilitation	$47,948.71	**$47,948.71**
			1,202.73 Feet	**68.22** Avg.	**2.35** Avg	**Rehabilitation**	**$47,948.71**	**$17,642,981.88**
CARRIAGE WAY	**0.10** Miles							
CARRIAGE WAY	BUCKBOARD DR	CUL DE SAC	536.12	68.27	**2.35**	Rehabilitation	$21,373.42	**$21,373.42**
			536.12 Feet	**68.27** Avg.	**2.35** Avg	**Rehabilitation**	**$21,373.42**	**$17,664,355.29**
DANIEL DRIVE	**0.23** Miles							
DANIEL DR	NORTH MAIN ST	CUL DE SAC	1,211.46	68.31	**2.35**	Rehabilitation	$46,196.90	**$46,196.90**
			1,211.46 Feet	**68.31** Avg.	**2.35** Avg	**Rehabilitation**	**$46,196.90**	**$17,710,552.19**
JUNEBERRY LANE	**0.19** Miles							
JUNEBERRY LN	THISTLE LN	CUL DE SAC	983.63	73.22	**2.34**	Preventative Maintenance	$24,525.13	**$24,525.13**
			983.63 Feet	**73.22** Avg.	**2.34** Avg	**Preventative Maintenance**	**$24,525.13**	**$17,735,077.33**
ORCHARD STREET	**0.30** Miles							
ORCHARD ST	EAST PRESCOTT ST	CUL DE SAC	1,559.71	73.22	**2.34**	Preventative Maintenance	$45,959.59	**$45,959.59**
			1,559.71 Feet	**73.22** Avg.	**2.34** Avg	**Preventative Maintenance**	**$45,959.59**	**$17,781,036.91**
PARK VIEW CIRCLE	**0.09** Miles							
PARK VIEW CIR	VILLAGE VIEW RD	CUL DE SAC	476.13	73.22	**2.34**	Preventative Maintenance	$12,411.19	**$12,411.19**
			476.13 Feet	**73.22** Avg.	**2.34** Avg	**Preventative Maintenance**	**$12,411.19**	**$17,793,448.11**
LINE ROAD	**0.11** Miles							
LINE RD	CHELMSFORD TL	DEAD END	556.35	73.27	**2.34**	Preventative Maintenance	$10,088.45	**$10,088.45**
			556.35 Feet	**73.27** Avg.	**2.34** Avg	**Preventative Maintenance**	**$10,088.45**	**$17,803,536.56**
EVERGREEN CIRCLE	**0.15** Miles							

Name	From	To	Length (Feet)	RSR	CBV	Repair	Repair Cost	Cumulative Total
EVERGREEN CIR	PINE RIDGE RD	CUL DE SAC	771.46	73.28	**2.34**	Preventative Maintenance	$20,983.65	**$20,983.65**
			771.46 Feet	**73.28** Avg.	**2.34** Avg	**Preventative Maintenance**	**$20,983.65**	**$17,824,520.21**
STERLING LANE	**0.10** Miles							
STERLING LN	TEXAS RD	CUL DE SAC	511.29	69.24	**2.31**	Rehabilitation	$19,497.38	**$19,497.38**
			511.29 Feet	**69.24** Avg.	**2.31** Avg	**Rehabilitation**	**$19,497.38**	**$17,844,017.59**
BLACKSMITH DRIVE	**0.22** Miles							
BLACKSMITH DR	GROTON RD	CUL DE SAC	1,173.66	69.30	**2.31**	Rehabilitation	$48,824.31	**$48,824.31**
			1,173.66 Feet	**69.30** Avg.	**2.31** Avg	**Rehabilitation**	**$48,824.31**	**$17,892,841.90**
CHESAPEAKE DRIVE	**0.15** Miles							
CHESAPEAKE DR	PLAIN RD	CUL DE SAC	781.83	69.30	**2.31**	Rehabilitation	$32,524.23	**$32,524.23**
			781.83 Feet	**69.30** Avg.	**2.31** Avg	**Rehabilitation**	**$32,524.23**	**$17,925,366.14**
SHERLOCK LANE	**0.16** Miles							
SHERLOCK LN	TEXAS RD	CUL DE SAC	844.87	74.24	**2.31**	Preventative Maintenance	$21,065.30	**$21,065.30**
			844.87 Feet	**74.24** Avg.	**2.31** Avg	**Preventative Maintenance**	**$21,065.30**	**$17,946,431.44**
OLD CONCORD ROAD	**0.06** Miles							
OLD CONCORD RD	CONCORD RD	DEAD END	296.76	69.88	**2.29**	Rehabilitation	$9,258.80	**$9,258.80**
			296.76 Feet	**69.88** Avg.	**2.29** Avg	**Rehabilitation**	**$9,258.80**	**$17,955,690.24**
CHURCHILL COURT	**0.17** Miles							
CHURCHILL CT	DEPOT ST	CUL DE SAC	886.69	75.30	**2.28**	Preventative Maintenance	$24,117.99	**$24,117.99**
			886.69 Feet	**75.30** Avg.	**2.28** Avg	**Preventative Maintenance**	**$24,117.99**	**$17,979,808.22**
LINKS ROAD	**0.16** Miles							
LINKS RD	DORIS RD	DEAD END	834.90	76.35	**2.25**	Preventative Maintenance	$19,870.62	**$19,870.62**
			834.90 Feet	**76.35** Avg.	**2.25** Avg	**Preventative Maintenance**	**$19,870.62**	**$17,999,678.84**
HILL STREET	**0.11** Miles							
HILL ST	WEST PRESCOTT ST	CUL DE SAC	582.46	77.22	**2.22**	Preventative Maintenance	$11,882.19	**$11,882.19**
			582.46 Feet	**77.22** Avg.	**2.22** Avg	**Preventative Maintenance**	**$11,882.19**	**$18,011,561.03**
HUMISTON CIRCLE	**0.17** Miles							
HUMISTON CIR	BUTTERFIELD LN	CUL DE SAC	901.19	77.23	**2.22**	Preventative Maintenance	$22,469.70	**$22,469.70**
			901.19 Feet	**77.23** Avg.	**2.22** Avg	**Preventative Maintenance**	**$22,469.70**	**$18,034,030.73**
AUTUMN LEAF LANE	**0.10** Miles							
AUTUMN LEAF LN	TEXAS RD	CUL DE SAC	525.20	77.24	**2.22**	Preventative Maintenance	$12,499.68	**$12,499.68**
			525.20 Feet	**77.24** Avg.	**2.22** Avg	**Preventative Maintenance**	**$12,499.68**	**$18,046,530.41**
ELM STREET EXTENSION	**0.06** Miles							
ELM ST-02	STORY ST	DEAD END	301.33	78.22	**2.19**	Preventative Maintenance	$7,854.67	**$7,854.67**
			301.33 Feet	**78.22** Avg.	**2.19** Avg	**Preventative Maintenance**	**$7,854.67**	**$18,054,385.08**
WOODBURY DRIVE	**0.24** Miles							
WOODBURY DR	CONCORD RD	CUL DE SAC	1,256.93	78.24	**2.19**	Preventative Maintenance	$34,188.62	**$34,188.62**
			1,256.93 Feet	**78.24** Avg.	**2.19** Avg	**Preventative Maintenance**	**$34,188.62**	**$18,088,573.69**

Name	From	To	Length (Feet)	RSR	CBV	Repair	Repair Cost	Cumulative Total
CHRISTY LANE	**0.12** Miles							
CHRISTY LN	VINEYARD RD	CUL DE SAC	655.75	78.27	**2.19**	Preventative Maintenance	$17,093.29	**$17,093.29**
			655.75 Feet	**78.27** Avg.	**2.19** Avg	**Preventative Maintenance**	**$17,093.29**	**$18,105,666.98**
ROSE LANE	**0.19** Miles							
ROSE LN	DUNSTABLE RD	CUL DE SAC	1,029.23	78.30	**2.19**	Preventative Maintenance	$27,995.05	**$27,995.05**
			1,029.23 Feet	**78.30** Avg.	**2.19** Avg	**Preventative Maintenance**	**$27,995.05**	**$18,133,662.03**
OLD TADMUCK ROAD	**0.13** Miles							
OLD TADMUCK RD	TADMUCK RD	DEAD END	709.03	78.36	**2.19**	Preventative Maintenance	$16,071.34	**$16,071.34**
			709.03 Feet	**78.36** Avg.	**2.19** Avg	**Preventative Maintenance**	**$16,071.34**	**$18,149,733.36**
JESSICA CIRCLE	**0.11** Miles							
JESSICA CIR	VILLAGE VIEW RD	CUL DE SAC	561.27	79.22	**2.17**	Preventative Maintenance	$17,174.78	**$17,174.78**
			561.27 Feet	**79.22** Avg.	**2.17** Avg	**Preventative Maintenance**	**$17,174.78**	**$18,166,908.14**
BRIAN DRIVE	**0.13** Miles							
BRIAN DR	CHRISTOPHER RD	CUL DE SAC	687.88	79.23	**2.17**	Preventative Maintenance	$20,269.43	**$20,269.43**
			687.88 Feet	**79.23** Avg.	**2.17** Avg	**Preventative Maintenance**	**$20,269.43**	**$18,187,177.58**
BAYBERRY ROAD	**0.37** Miles							
BAYBERRY RD	PINE RIDGE RD	CUL DE SAC	1,952.17	79.28	**2.16**	Preventative Maintenance	$61,948.79	**$61,948.79**
			1,952.17 Feet	**79.28** Avg.	**2.16** Avg	**Preventative Maintenance**	**$61,948.79**	**$18,249,126.37**
BETTY LANE	**0.12** Miles							
BETTY LN	OAK HILL RD	CUL DE SAC	658.42	79.32	**2.16**	Preventative Maintenance	$20,147.64	**$20,147.64**
			658.42 Feet	**79.32** Avg.	**2.16** Avg	**Preventative Maintenance**	**$20,147.64**	**$18,269,274.00**
EMERSON ROAD	**0.16** Miles							
EMERSON RD-01	JO-JO LN	DEAD END	569.06	73.35	**2.34**	Preventative Maintenance	$12,253.70	**$12,253.70**
EMERSON RD-02	JO-JO LN	DEAD END	265.62	95.35		Defer Maintenance	$0.00	**$0.00**
			834.68 Feet	**80.35** Avg.	**1.59** Avg	**Routine Maintenance**	**$881.05**	**$18,270,155.05**
APRIL LANE	**0.37** Miles							
APRIL LN-02	MAY RD	CUL DE SAC	1,125.36	73.22	**2.34**	Preventative Maintenance	$33,160.54	**$33,160.54**
APRIL LN-01	LANES END	MAY RD	808.48	92.22		Defer Maintenance	$0.00	**$0.00**
			1,933.83 Feet	**81.17** Avg.	**1.36** Avg	**Routine Maintenance**	**$2,793.32**	**$18,272,948.36**
ROME DRIVE	**0.44** Miles							
ROME DR-01	BLAKES HILL RD	CUL DE SAC	755.48	66.22	**2.42**	Rehabilitation	$28,809.09	**$28,809.09**
ROME DR-02	ROME DR-01	CUL DE SAC	1,550.56	98.31		Defer Maintenance	$0.00	**$0.00**
			2,306.04 Feet	**87.80** Avg.	**0.79** Avg	**Routine Maintenance**	**$2,818.49**	**$18,275,766.85**

Town of Westford, Massachusetts

Pavement Management Program

Cost Benefit Value Analysis - Roadways Sorted By CBV - Reconstruction/Reclamation

Name	Length (Miles)	Square Yards	RSR	Class	CBV	Repair	% Repair	Repair Cost	Cumulative Total
Roadway Status:	**Accepted**								
ALMERIA CIRCLE	0.63	10,388.74	30.28	LO	**9.49**	Reclamation	100%	$361,527.98	$361,527.98
JARVIS WAY	0.29	3,977.15	33.24	LO	**8.64**	Reclamation	100%	$138,404.73	$499,932.71
BROOKVIEW DRIVE	0.30	5,002.57	36.56	LO	**7.86**	Reclamation	100%	$174,089.35	$674,022.06
OLD HOMESTEAD ROAD	0.56	8,533.22	39.36	LO	**7.76**	Reclamation	78%	$296,956.03	$970,978.10
HEYWOOD ROAD	0.37	5,635.25	39.30	LO	**7.31**	Reclamation	100%	$196,106.67	$1,167,084.77
MUSKET LANE	0.09	1,226.24	20.35	LO/CS/DE	**7.06**	Reclamation	100%	$42,673.23	$1,209,758.00
BEAVER DAM DRIVE	0.45	8,649.46	46.35	LO	**6.63**	Reclamation	44%	$302,690.14	$1,512,448.14
FLETCHER ROAD	0.60	9,103.97	48.39	LO	**6.58**	Reclamation	33%	$316,818.15	$1,829,266.29
CHICORY ROAD	0.85	14,491.55	44.43	LO	**6.54**	Reclamation	93%	$563,236.21	$2,392,502.50
PATRIOT LANE	0.39	5,458.47	47.04	LO	**6.40**	Reclamation	76%	$189,954.76	$2,582,457.26
VILLANOVA DRIVE	0.53	8,764.03	49.91	LO	**6.06**	Reclamation	72%	$304,988.42	$2,887,445.68
SAWMILL ROAD	0.33	5,101.89	35.37	LO	**5.98**	Reclamation	64%	$177,545.72	$3,064,991.40
SAWMILL DRIVE	0.26	4,297.36	34.08	LO	**5.97**	Reclamation	100%	$149,548.22	$3,214,539.62
LONG MEADOW ROAD	0.34	5,560.66	48.32	LO	**5.95**	Reclamation	100%	$193,510.88	$3,408,050.50
HIDDEN VALLEY ROAD	0.30	4,606.03	43.12	LO	**5.91**	Reclamation	62%	$160,289.75	$3,568,340.26
CARL THOMPSON ROAD	0.14	2,366.53	25.32	LO/CS/DE	**5.67**	Reclamation	100%	$82,355.30	$3,650,695.56
KINGS PINE ROAD	0.20	2,977.15	29.27	LO/CS/DE	**4.91**	Reclamation	100%	$103,604.82	$3,754,300.38
APPLEWOOD DRIVE	0.17	2,226.90	32.24	LO/CS/DE	**4.46**	Reclamation	100%	$77,496.19	$3,831,796.57
MAPLE STREET	0.18	1,949.19	33.32	LO/CS/DE	**4.31**	Reclamation	100%	$67,831.90	$3,899,628.47
CAROLINA LANE	0.16	2,558.47	38.30	LO/CS/DE	**3.75**	Reclamation	100%	$89,034.77	$3,988,663.24
CASTLE ROAD	0.22	3,383.32	40.16	LO/CS/DE	**3.72**	Reclamation	100%	$117,739.70	$4,106,402.94
SHELLY LANE	0.41	6,792.32	39.24	LO/CS/DE	**3.66**	Reclamation	100%	$236,372.77	$4,342,775.71
GRANADA DRIVE	0.11	1,847.33	39.28	LO/CS/DE	**3.66**	Reclamation	100%	$64,287.15	$4,407,062.86
BOBOLINK ROAD	0.18	3,110.97	40.30	LO/CS/DE	**3.57**	Reclamation	100%	$108,261.86	$4,515,324.72
BLACK BEAR LANE	0.15	2,156.38	42.24	LO/CS/DE	**3.40**	Reclamation	100%	$75,041.88	$4,590,366.59
ALLISON DRIVE	0.08	1,256.76	43.28	LO/CS/DE	**3.32**	Reclamation	100%	$43,735.25	$4,634,101.84
MORNING GLORY CIRCLE	0.28	3,898.17	43.28	LO/CS/DE	**3.32**	Reclamation	100%	$135,656.47	$4,769,758.31
ABBY ROAD	0.23	3,137.62	44.24	LO/CS/DE	**3.25**	Reclamation	100%	$109,189.11	$4,878,947.43
BLUE HERON DRIVE	0.14	1,809.47	44.30	LO/CS/DE	**3.24**	Reclamation	100%	$62,969.64	$4,941,917.07
ELLIOT ROAD	0.16	1,439.00	48.74	LO/CS/DE	**3.16**	Reclamation	57%	$50,077.22	$4,991,994.29
CURREN DRIVE	0.19	2,487.50	45.88	LO/CS/DE	**3.13**	Reclamation	100%	$86,565.11	$5,078,559.40
WALTER CIRCLE	0.13	1,688.71	46.24	LO/CS/DE	**3.11**	Reclamation	100%	$58,767.18	$5,137,326.58
SWANSON LANE	0.16	2,271.17	46.28	LO/CS/DE	**3.10**	Reclamation	100%	$79,036.86	$5,216,363.44
RUTLAND CIRCLE	0.09	1,433.09	47.24	LO/CS/DE	**3.04**	Reclamation	100%	$49,871.59	$5,266,235.03

Name	Length (Miles)	Square Yards	RSR	Class	CBV	Repair	% Repair	Repair Cost	Cumulative Total
SHEA STREET	0.11	773.19	47.88	LO/CS/DE	**3.00**	Reclamation	100%	$26,907.04	$5,293,142.06
EAGLES NEST ROAD	0.18	2,337.01	48.30	LO/CS/DE	**2.97**	Reclamation	100%	$81,327.90	$5,374,469.97

Town of Westford, Massachusetts

Pavement Management Program

Cost Benefit Value Analysis - Roadways Sorted By CBV - Rehabilitation

Name	Length (Miles)	Square Yards	RSR	Class	CBV	Repair	% Repair	Repair Cost	Cumulative Total
Roadway Status:	**Accepted**								
TYNGSBORO ROAD	1.86	30,623.40	63.59	CO	**36.78**	Rehabilitation	85%	$477,724.99	$477,724.99
EAST PRESCOTT STREET	0.81	14,054.88	69.14	CO	**36.01**	Rehabilitation	54%	$217,426.11	$695,151.11
BOSTON ROAD	0.56	9,882.53	65.20	CO	**25.44**	Rehabilitation	70%	$154,167.49	$849,318.59
NORTH MAIN STREET	0.93	16,365.01	67.62	CO	**24.33**	Rehabilitation	65%	$255,294.14	$1,104,612.73
LANES END	0.34	4,726.38	69.56	LO	**11.91**	Rehabilitation	71%	$73,731.51	$1,178,344.24
MAGNOLIA DRIVE	0.78	12,830.33	51.08	LO	**6.22**	Rehabilitation	72%	$200,153.21	$1,378,497.46
PHILLIPS DRIVE	0.64	9,810.67	53.27	LO	**6.02**	Rehabilitation	100%	$153,046.39	$1,531,543.84
CROWN ROAD	0.63	8,822.03	51.40	LO	**5.98**	Rehabilitation	39%	$137,623.68	$1,669,167.53
TALLARD ROAD	0.45	7,168.58	54.81	LO	**5.90**	Rehabilitation	100%	$111,829.89	$1,780,997.41
TADMUCK LANE	0.27	4,387.36	55.27	LO	**5.80**	Rehabilitation	100%	$68,442.83	$1,849,440.24
VOSE HILL ROAD	1.04	17,024.85	53.80	LO	**5.78**	Rehabilitation	65%	$265,587.66	$2,115,027.90
CREST DRIVE	0.22	3,391.45	56.30	LO	**5.69**	Rehabilitation	100%	$52,906.58	$2,167,934.48
HONEYSUCKLE ROAD	0.37	5,903.39	56.97	LO	**5.63**	Rehabilitation	100%	$92,092.96	$2,260,027.44
SLEIGH ROAD	0.28	4,603.15	57.24	LO	**5.60**	Rehabilitation	100%	$71,809.08	$2,331,836.52
CHIPPEWA ROAD	0.59	9,415.44	51.76	LO	**5.59**	Rehabilitation	100%	$146,880.88	$2,478,717.39
BUCKBOARD DRIVE	1.06	16,732.93	58.50	LO	**5.52**	Rehabilitation	95%	$261,033.69	$2,739,751.08
BLACKTHORN ROAD	0.09	1,411.56	58.30	LO	**5.50**	Rehabilitation	100%	$22,020.38	$2,761,771.46
COLONIAL DRIVE	0.80	12,716.83	56.48	LO	**5.50**	Rehabilitation	58%	$198,382.51	$2,960,153.97
LAKESIDE TERRACE	1.06	14,968.46	56.56	LO	**5.47**	Rehabilitation	49%	$233,507.98	$3,193,661.95
BUTTERFIELD LANE	0.49	6,897.89	60.41	LO	**5.38**	Rehabilitation	100%	$107,607.11	$3,301,269.07
CUTTER LANE	0.28	3,736.28	59.95	LO	**5.35**	Rehabilitation	100%	$58,286.02	$3,359,555.08
COBBLER ROAD	0.14	2,270.38	60.27	LO	**5.32**	Rehabilitation	100%	$35,417.90	$3,394,972.99
SHIPLEY CIRCLE	0.32	4,142.86	60.30	LO	**5.32**	Rehabilitation	100%	$64,628.55	$3,459,601.54
FAIRVIEW DRIVE	0.33	5,273.88	60.48	LO	**5.31**	Rehabilitation	100%	$82,272.46	$3,541,874.00
CHANDLER ROAD	0.39	6,625.45	64.89	LO	**5.26**	Rehabilitation	30%	$103,357.09	$3,645,231.09
HEARTHSTONE ROAD	0.24	3,750.90	58.47	LO	**5.24**	Rehabilitation	84%	$54,715.26	$3,699,946.35
ASHLEY PLACE	0.25	3,182.52	61.65	LO	**5.23**	Rehabilitation	100%	$49,647.34	$3,749,593.69
PRESERVATION WAY	0.52	6,979.91	61.93	LO	**5.18**	Rehabilitation	100%	$108,886.54	$3,858,480.23
KYLEMORE DRIVE	0.48	6,822.87	62.28	LO	**5.15**	Rehabilitation	100%	$106,436.84	$3,964,917.07
MEADOW LANE	0.44	5,993.42	62.32	LO	**5.14**	Rehabilitation	100%	$93,497.42	$4,058,414.48
KEYES ROAD	1.78	27,215.89	64.58	LO	**5.03**	Rehabilitation	86%	$424,567.82	$4,482,982.30
SASSAFRAS ROAD	0.29	4,660.49	54.59	LO	**5.00**	Rehabilitation	76%	$72,703.64	$4,555,685.94
SEQUOIA ROAD	0.23	3,605.83	64.24	LO	**4.99**	Rehabilitation	100%	$56,250.99	$4,611,936.93
CALDWELL DRIVE	0.58	7,521.36	65.27	LO	**4.91**	Rehabilitation	100%	$117,333.23	$4,729,270.17

Name	Length (Miles)	Square Yards	RSR	Class	CBV	Repair	% Repair	Repair Cost	Cumulative Total
GREENBRIER DRIVE	0.22	2,789.78	68.47	LO	**4.88**	Rehabilitation	52%	$43,520.62	$4,772,790.79
OLD BEAVER BROOK ROAD	0.12	1,605.75	66.23	LO	**4.84**	Rehabilitation	100%	$25,049.75	$4,797,840.53
BUTTERNUT ROAD	0.33	5,375.29	66.70	LO	**4.81**	Rehabilitation	100%	$83,854.55	$4,881,695.09
HOLLY LANE	0.23	3,726.21	67.30	LO	**4.76**	Rehabilitation	100%	$58,128.93	$4,939,824.02
FISHER WAY	0.35	4,958.09	67.32	LO	**4.76**	Rehabilitation	100%	$77,346.14	$5,017,170.16
WILLOW ROAD	0.12	1,410.51	69.35	LO	**4.62**	Rehabilitation	100%	$22,004.00	$5,039,174.16
VINE BROOK ROAD	0.62	9,393.80	68.68	LO	**4.39**	Rehabilitation	46%	$146,543.32	$5,185,717.48
STONEVIEW DRIVE	0.21	2,971.74	65.99	LO	**4.39**	Rehabilitation	100%	$46,359.14	$5,232,076.62
WOODS POND DRIVE	0.32	4,569.58	65.65	LO	**4.33**	Rehabilitation	70%	$71,285.47	$5,303,362.09
LANDMARK ROAD	0.36	5,720.01	67.51	LO	**4.20**	Rehabilitation	30%	$89,232.21	$5,392,594.29
SUNNY MEADOW LANE	0.11	1,603.03	60.82	LO	**4.19**	Rehabilitation	100%	$25,007.26	$5,417,601.55
WAYNE ROAD	0.28	4,428.86	66.51	LO	**3.83**	Rehabilitation	100%	$69,090.17	$5,486,691.72
HEATHER DRIVE	0.47	7,439.94	51.41	LO	**3.77**	Rehabilitation	33%	$116,063.10	$5,602,754.82
CASIE LANE	0.30	4,066.18	69.60	LO	**3.51**	Rehabilitation	45%	$63,432.39	$5,666,187.21
DANA DRIVE	0.45	7,436.53	59.81	LO	**3.30**	Rehabilitation	100%	$116,009.93	$5,782,197.14
BLAKES HILL ROAD	0.64	10,546.92	62.22	LO	**3.28**	Rehabilitation	100%	$164,531.89	$5,946,729.03
ROYCE LANE	0.04	683.81	50.22	LO/CS/DE	**3.19**	Rehabilitation	100%	$10,667.44	$5,957,396.48
CROCKER DRIVE	0.21	2,953.46	50.30	LO/CS/DE	**3.19**	Rehabilitation	100%	$46,073.95	$6,003,470.43
MARIE ANNE DRIVE	0.16	2,231.42	50.30	LO/CS/DE	**3.19**	Rehabilitation	100%	$34,810.19	$6,038,280.62
PERHAM CIRCLE	0.19	2,538.72	51.27	LO/CS/DE	**3.13**	Rehabilitation	100%	$39,603.99	$6,077,884.62
WINTERGREEN LANE	0.10	1,391.45	55.22	LO/CS/DE	**2.90**	Rehabilitation	100%	$21,706.66	$6,099,591.28
INDIGO LANE	0.10	1,298.42	56.22	LO/CS/DE	**2.85**	Rehabilitation	100%	$20,255.38	$6,119,846.66
KAYLA DRIVE	0.21	2,900.68	56.27	LO/CS/DE	**2.85**	Rehabilitation	100%	$45,250.61	$6,165,097.27
LEDGEWOOD DRIVE	0.20	2,758.72	56.28	LO/CS/DE	**2.85**	Rehabilitation	100%	$43,036.01	$6,208,133.28
SOUTHWICK CIRCLE	0.18	1,867.38	57.23	LO/CS/DE	**2.80**	Rehabilitation	100%	$29,131.13	$6,237,264.41
TORREY TERRACE	0.12	1,583.50	57.23	LO/CS/DE	**2.80**	Rehabilitation	100%	$24,702.62	$6,261,967.03
DANLEY DRIVE	0.20	2,631.35	57.27	LO/CS/DE	**2.80**	Rehabilitation	100%	$41,049.01	$6,303,016.04
TERRACE DRIVE	0.09	1,290.45	57.30	LO/CS/DE	**2.80**	Rehabilitation	100%	$20,131.04	$6,323,147.09
PRIMROSE LANE	0.18	2,342.74	58.22	LO/CS/DE	**2.75**	Rehabilitation	100%	$36,546.72	$6,359,693.81
ATWATER DRIVE	0.17	2,180.38	58.24	LO/CS/DE	**2.75**	Rehabilitation	100%	$34,013.97	$6,393,707.78
JESTER ROAD	0.08	1,173.47	58.27	LO/CS/DE	**2.75**	Rehabilitation	100%	$18,306.14	$6,412,013.92
ROSEBUD LANE	0.12	1,593.55	59.22	LO/CS/DE	**2.71**	Rehabilitation	100%	$24,859.35	$6,436,873.27
ASSABET ROAD	0.18	2,672.17	59.24	LO/CS/DE	**2.71**	Rehabilitation	100%	$41,685.91	$6,478,559.17
GOOSENECK LANE	0.17	2,326.31	59.30	LO/CS/DE	**2.70**	Rehabilitation	100%	$36,290.47	$6,514,849.64
NAGOG LANE	0.10	1,596.13	60.24	LO/CS/DE	**2.66**	Rehabilitation	100%	$24,899.63	$6,539,749.27
NONSET LANE	0.10	1,708.28	60.24	LO/CS/DE	**2.66**	Rehabilitation	100%	$26,649.09	$6,566,398.36
BOUTWELL HILL ROAD	0.27	3,825.46	60.28	LO/CS/DE	**2.66**	Rehabilitation	100%	$59,677.25	$6,626,075.61
RAIL TREE TERRACE	0.09	1,504.77	61.24	LO/CS/DE	**2.62**	Rehabilitation	100%	$23,474.36	$6,649,549.97
JACK RABBIT LANE	0.14	1,872.35	61.30	LO/CS/DE	**2.61**	Rehabilitation	100%	$29,208.73	$6,678,758.70
JONAS ROAD	0.08	947.78	61.35	LO/CS/DE	**2.61**	Rehabilitation	100%	$14,785.31	$6,693,544.01

Name	Length (Miles)	Square Yards	RSR	Class	CBV	Repair	% Repair	Repair Cost	Cumulative Total
FAWN ROAD	0.11	1,415.83	62.30	LO/CS/DE	**2.57**	Rehabilitation	100%	$22,086.97	$6,715,630.97
LORDEN DRIVE	0.14	1,998.48	62.30	LO/CS/DE	**2.57**	Rehabilitation	100%	$31,176.29	$6,746,807.26
NUTTING LANE	0.10	1,547.06	63.30	LO/CS/DE	**2.53**	Rehabilitation	100%	$24,134.14	$6,770,941.40
BEAR HILL TERRACE	0.13	2,090.51	64.24	LO/CS/DE	**2.49**	Rehabilitation	100%	$32,611.96	$6,803,553.36
EQUESTRIAN LANE	0.20	3,434.42	64.24	LO/CS/DE	**2.49**	Rehabilitation	100%	$53,577.02	$6,857,130.38
JOYCE CIRCLE	0.16	2,012.55	64.32	LO/CS/DE	**2.49**	Rehabilitation	100%	$31,395.85	$6,888,526.23
STEVEN CIRCLE	0.08	1,070.28	65.24	LO/CS/DE	**2.46**	Rehabilitation	100%	$16,696.42	$6,905,222.65
HAYWAGON CIRCLE	0.12	1,653.90	65.27	LO/CS/DE	**2.46**	Rehabilitation	100%	$25,800.86	$6,931,023.51
SWEETWOOD CIRCLE	0.14	1,858.19	65.32	LO/CS/DE	**2.45**	Rehabilitation	100%	$28,987.80	$6,960,011.32
BLUE BROOK LANE	0.07	841.86	67.27	LO/CS/DE	**2.38**	Rehabilitation	100%	$13,132.96	$6,973,144.27
CARVER CIRCLE	0.04	572.22	67.88	LO/CS/DE	**2.36**	Rehabilitation	100%	$8,926.58	$6,982,070.85
DUTCHMAN LANE	0.07	1,105.94	68.22	LO/CS/DE	**2.35**	Rehabilitation	100%	$17,252.72	$6,999,323.57
STARR CIRCLE	0.23	3,073.64	68.22	LO/CS/DE	**2.35**	Rehabilitation	100%	$47,948.71	$7,047,272.28
CARRIAGE WAY	0.10	1,370.09	68.27	LO/CS/DE	**2.35**	Rehabilitation	100%	$21,373.42	$7,068,645.69
DANIEL DRIVE	0.23	2,961.34	68.31	LO/CS/DE	**2.35**	Rehabilitation	100%	$46,196.90	$7,114,842.59
STERLING LANE	0.10	1,249.83	69.24	LO/CS/DE	**2.31**	Rehabilitation	100%	$19,497.38	$7,134,339.97
BLACKSMITH DRIVE	0.22	3,129.76	69.30	LO/CS/DE	**2.31**	Rehabilitation	100%	$48,824.31	$7,183,164.29
CHESAPEAKE DRIVE	0.15	2,084.89	69.30	LO/CS/DE	**2.31**	Rehabilitation	100%	$32,524.23	$7,215,688.52
OLD CONCORD ROAD	0.06	593.51	69.88	LO/CS/DE	**2.29**	Rehabilitation	100%	$9,258.80	$7,224,947.32

Town of Westford, Massachusetts

Pavement Management Program

Cost Benefit Value Analysis - Roadways Sorted By CBV - Preventative Maintenance

Name	Length (Miles)	Square Yards	RSR	Class	CBV	Repair	% Repair	Repair Cost	Cumulative Total
Roadway Status:	**Accepted**								
GROTON ROAD	4.76	66,980.86	77.14	AR	**83.62**	Preventative Maintenance	51%	$683,204.74	$683,204.74
OAK HILL ROAD	1.06	14,981.11	76.76	CO	**78.81**	Preventative Maintenance	53%	$152,807.32	$836,012.06
MAIN STREET	2.88	49,080.01	77.40	CO	**73.17**	Preventative Maintenance	51%	$502,056.22	$1,338,068.28
SOUTH CHELMSFORD ROAD	1.18	21,444.95	78.09	CO	**72.26**	Preventative Maintenance	69%	$218,738.49	$1,556,806.78
BROOKSIDE ROAD	0.68	10,619.95	77.32	CO	**54.83**	Preventative Maintenance	75%	$108,286.42	$1,665,093.20
NABNASSET STREET	0.43	6,521.19	73.67	LO	**32.49**	Preventative Maintenance	86%	$66,515.67	$1,731,608.86
BRIDGE STREET	0.55	6,120.74	76.27	CO	**31.17**	Preventative Maintenance	94%	$62,431.58	$1,794,040.44
PINE STREET	0.31	4,711.06	73.31	CO	**23.40**	Preventative Maintenance	100%	$48,052.81	$1,842,093.25
NORTH STREET	0.84	13,725.50	73.45	CO	**20.06**	Preventative Maintenance	26%	$140,000.05	$1,982,093.31
FIRST STREET	0.13	1,739.29	79.23	LO	**19.44**	Preventative Maintenance	54%	$17,740.75	$1,999,834.06
THISTLE LANE	0.17	2,234.41	77.17	LO	**17.52**	Preventative Maintenance	55%	$22,791.02	$2,022,625.08
JENNIFER DRIVE	0.21	2,737.33	76.59	LO	**16.07**	Preventative Maintenance	59%	$27,920.81	$2,050,545.89
LOON WAY	0.16	2,086.30	79.87	LO/CS/DE	**15.60**	Preventative Maintenance	59%	$21,280.23	$2,071,826.12
HOWARD ROAD	0.27	5,046.48	79.41	LO	**15.51**	Preventative Maintenance	63%	$51,474.09	$2,123,300.21
MAKEPEACE ROAD	0.29	6,781.32	72.27	CO	**11.87**	Preventative Maintenance	100%	$69,169.45	$2,192,469.66
COUNTRY ROAD	0.62	10,146.04	75.66	LO	**11.22**	Preventative Maintenance	80%	$103,489.58	$2,295,959.24
VINEYARD ROAD	0.50	7,460.33	75.89	LO	**8.71**	Preventative Maintenance	53%	$75,348.81	$2,371,308.05
BANBURY DRIVE	0.58	8,772.94	78.12	LO	**8.68**	Preventative Maintenance	86%	$89,483.96	$2,460,792.01
NEWPORT DRIVE	0.69	9,744.76	73.75	LO	**8.03**	Preventative Maintenance	89%	$102,615.06	$2,563,407.07
RUSSELLS WAY	2.61	42,134.72	75.82	LO	**5.76**	Preventative Maintenance	22%	$426,728.28	$2,990,135.35
VILLAGE VIEW ROAD	1.31	20,467.55	72.65	LO	**5.75**	Preventative Maintenance	97%	$210,362.40	$3,200,497.75
WILSHIRE AVENUE	0.17	2,550.28	70.35	LO	**4.88**	Preventative Maintenance	100%	$26,012.81	$3,226,510.55
GRASSY LANE	0.16	2,080.35	70.35	LO	**4.88**	Preventative Maintenance	100%	$21,219.57	$3,247,730.12
TORRINGTON LANE	0.14	2,120.62	72.35	LO	**4.74**	Preventative Maintenance	100%	$21,630.33	$3,269,360.45
CHURCH STREET	0.21	2,641.70	72.65	LO	**4.73**	Preventative Maintenance	100%	$26,945.31	$3,296,305.76
LINCOLN AVENUE	0.07	963.23	74.22	LO	**4.62**	Preventative Maintenance	100%	$9,824.99	$3,306,130.75
STORY STREET	0.19	3,307.26	74.22	LO	**4.62**	Preventative Maintenance	100%	$33,734.09	$3,339,864.84
FARMER WAY	0.62	8,691.34	74.48	LO	**4.62**	Preventative Maintenance	100%	$88,651.66	$3,428,516.50
YORK AVENUE	0.20	3,071.72	74.35	LO	**4.62**	Preventative Maintenance	100%	$31,331.51	$3,459,848.01
MARK VINCENT DRIVE	0.45	7,139.25	72.25	LO	**4.58**	Preventative Maintenance	45%	$72,820.36	$3,532,668.38
STEEPLE CHASE CIRCLE	0.59	7,643.52	73.93	LO	**4.58**	Preventative Maintenance	77%	$77,963.93	$3,610,632.31
PIERCE AVENUE	0.58	9,576.98	75.28	LO	**4.56**	Preventative Maintenance	100%	$97,685.23	$3,708,317.54
ALLIE LANE	0.15	2,107.18	75.30	LO	**4.56**	Preventative Maintenance	100%	$21,493.26	$3,729,810.79
SPRUCE ROAD	0.13	1,760.84	75.35	LO	**4.55**	Preventative Maintenance	100%	$17,960.58	$3,747,771.37

Name	Length (Miles)	Square Yards	RSR	Class	CBV	Repair	% Repair	Repair Cost	Cumulative Total
MAY ROAD	0.19	3,073.24	76.22	LO	**4.50**	Preventative Maintenance	100%	$31,347.10	$3,779,118.47
WINDING WAY	0.18	2,958.03	76.27	LO	**4.50**	Preventative Maintenance	100%	$30,171.92	$3,809,290.39
CONNELL DRIVE	0.20	3,108.06	77.24	LO	**4.44**	Preventative Maintenance	100%	$31,702.25	$3,840,992.64
GOULD ROAD	0.58	8,168.50	77.30	LO	**4.44**	Preventative Maintenance	100%	$83,318.68	$3,924,311.32
ABBOT STREET	0.29	5,228.39	77.75	LO	**4.41**	Preventative Maintenance	100%	$53,329.56	$3,977,640.87
FRANCES HILL ROAD	0.30	3,501.14	78.28	LO	**4.38**	Preventative Maintenance	100%	$35,711.62	$4,013,352.50
ELM STREET	0.11	1,520.28	79.22	LO	**4.33**	Preventative Maintenance	100%	$15,506.85	$4,028,859.35
ST. MARY'S DRIVE	0.40	7,091.83	79.24	LO	**4.33**	Preventative Maintenance	100%	$72,336.70	$4,101,196.05
POND VIEW CIRCLE	0.13	1,897.27	79.30	LO	**4.33**	Preventative Maintenance	100%	$19,352.19	$4,120,548.24
CHERRY LANE	0.29	4,725.70	72.48	LO	**4.02**	Preventative Maintenance	73%	$47,973.26	$4,168,521.50
WILSON FARM ROAD	0.29	3,596.14	70.67	LO	**3.69**	Preventative Maintenance	44%	$36,680.59	$4,205,202.09
ANNE TERESA WAY	0.29	3,778.84	72.16	LO	**3.63**	Preventative Maintenance	42%	$38,544.16	$4,243,746.26
NORTH HILL ROAD	0.59	9,329.75	71.29	LO	**3.61**	Preventative Maintenance	60%	$95,163.43	$4,338,909.69
FERNWOOD DRIVE	0.25	3,537.55	72.78	LO	**3.59**	Preventative Maintenance	100%	$36,083.02	$4,374,992.71
TRAILS END ROAD	0.15	1,553.75	74.58	LO/CS/DE	**3.18**	Preventative Maintenance	81%	$15,848.26	$4,390,840.96
ALCORN CROSSING	0.42	5,618.37	70.22	LO/CS/DE	**2.44**	Preventative Maintenance	100%	$57,307.36	$4,448,148.32
MAURA CIRCLE	0.05	656.59	70.31	LO/CS/DE	**2.44**	Preventative Maintenance	100%	$6,697.22	$4,454,845.55
BRIARWOOD DRIVE	0.26	3,363.97	71.27	LO/CS/DE	**2.41**	Preventative Maintenance	100%	$34,312.46	$4,489,158.01
DREW CROSSING	0.32	4,685.23	71.27	LO/CS/DE	**2.41**	Preventative Maintenance	100%	$47,789.31	$4,536,947.32
STONEBOLT WAY	0.07	1,131.99	71.27	LO/CS/DE	**2.41**	Preventative Maintenance	100%	$11,546.26	$4,548,493.58
HUTCHINS WAY	0.30	4,033.81	72.22	LO/CS/DE	**2.38**	Preventative Maintenance	100%	$41,144.91	$4,589,638.49
PARKER CIRCLE	0.08	1,016.98	72.24	LO/CS/DE	**2.37**	Preventative Maintenance	100%	$10,373.24	$4,600,011.73
LYNWOOD LANE	0.19	2,720.96	72.30	LO/CS/DE	**2.37**	Preventative Maintenance	100%	$27,753.76	$4,627,765.48
DORIS ROAD	0.12	1,504.01	72.83	LO/CS/DE	**2.36**	Preventative Maintenance	100%	$15,340.90	$4,643,106.39
JUNEBERRY LANE	0.19	2,404.42	73.22	LO/CS/DE	**2.34**	Preventative Maintenance	100%	$24,525.13	$4,667,631.52
ORCHARD STREET	0.30	4,505.84	73.22	LO/CS/DE	**2.34**	Preventative Maintenance	100%	$45,959.59	$4,713,591.11
PARK VIEW CIRCLE	0.09	1,216.78	73.22	LO/CS/DE	**2.34**	Preventative Maintenance	100%	$12,411.19	$4,726,002.30
LINE ROAD	0.11	989.06	73.27	LO/CS/DE	**2.34**	Preventative Maintenance	100%	$10,088.45	$4,736,090.75
EVERGREEN CIRCLE	0.15	2,057.22	73.28	LO/CS/DE	**2.34**	Preventative Maintenance	100%	$20,983.65	$4,757,074.40
SHERLOCK LANE	0.16	2,065.23	74.24	LO/CS/DE	**2.31**	Preventative Maintenance	100%	$21,065.30	$4,778,139.70
CHURCHILL COURT	0.17	2,364.51	75.30	LO/CS/DE	**2.28**	Preventative Maintenance	100%	$24,117.99	$4,802,257.69
LINKS ROAD	0.16	1,948.10	76.35	LO/CS/DE	**2.25**	Preventative Maintenance	100%	$19,870.62	$4,822,128.31
HILL STREET	0.11	1,164.92	77.22	LO/CS/DE	**2.22**	Preventative Maintenance	100%	$11,882.19	$4,834,010.50
HUMISTON CIRCLE	0.17	2,202.91	77.23	LO/CS/DE	**2.22**	Preventative Maintenance	100%	$22,469.70	$4,856,480.19
AUTUMN LEAF LANE	0.10	1,225.46	77.24	LO/CS/DE	**2.22**	Preventative Maintenance	100%	$12,499.68	$4,868,979.87
ELM STREET EXTENSION	0.06	770.07	78.22	LO/CS/DE	**2.19**	Preventative Maintenance	100%	$7,854.67	$4,876,834.54
WOODBURY DRIVE	0.24	3,351.83	78.24	LO/CS/DE	**2.19**	Preventative Maintenance	100%	$34,188.62	$4,911,023.16
CHRISTY LANE	0.12	1,675.81	78.27	LO/CS/DE	**2.19**	Preventative Maintenance	100%	$17,093.29	$4,928,116.45
ROSE LANE	0.19	2,744.61	78.30	LO/CS/DE	**2.19**	Preventative Maintenance	100%	$27,995.05	$4,956,111.49
OLD TADMUCK ROAD	0.13	1,575.62	78.36	LO/CS/DE	**2.19**	Preventative Maintenance	100%	$16,071.34	$4,972,182.83

Name	Length (Miles)	Square Yards	RSR	Class	CBV	Repair	% Repair	Repair Cost	Cumulative Total
JESSICA CIRCLE	0.11	1,683.80	79.22	LO/CS/DE	**2.17**	Preventative Maintenance	100%	$17,174.78	$4,989,357.61
BRIAN DRIVE	0.13	1,987.20	79.23	LO/CS/DE	**2.17**	Preventative Maintenance	100%	$20,269.43	$5,009,627.04
BAYBERRY ROAD	0.37	6,073.41	79.28	LO/CS/DE	**2.16**	Preventative Maintenance	100%	$61,948.79	$5,071,575.83
BETTY LANE	0.12	1,975.26	79.32	LO/CS/DE	**2.16**	Preventative Maintenance	100%	$20,147.64	$5,091,723.47

Town of Westford, Massachusetts

Pavement Management Program

Cost Benefit Value Analysis - Roadways Sorted By CBV - Routine Maintenance

Name	Length (Miles)	Square Yards	RSR	Class	CBV	Repair	% Repair	Repair Cost	Cumulative Total
Roadway Status:	**Accepted**								
CONCORD ROAD	3.57	54,585.42	80.89	CO	**112.93**	Routine Maintenance	60%	$28,095.20	$28,095.20
FORGE VILLAGE ROAD	1.60	25,087.09	89.00	CO	**112.05**	Routine Maintenance	64%	$12,864.15	$40,959.35
MOORE ROAD	0.24	3,046.32	83.14	CO	**90.22**	Routine Maintenance	100%	$1,523.16	$42,482.51
RIVER STREET	0.58	8,111.27	91.59	CO	**58.82**	Routine Maintenance	35%	$4,055.63	$46,538.15
DEPOT STREET	2.75	45,230.44	84.92	CO	**52.47**	Routine Maintenance	24%	$22,615.22	$69,153.37
LOWELL ROAD	2.07	29,509.03	89.37	CO	**45.91**	Routine Maintenance	52%	$14,596.75	$83,750.12
LASALLETTE ROAD	0.24	4,858.81	80.24	LO	**37.39**	Routine Maintenance	100%	$2,429.40	$86,179.52
SECOND STREET	0.05	781.26	80.32	LO	**37.35**	Routine Maintenance	100%	$390.63	$86,570.15
BEECH ROAD	0.12	1,510.39	80.35	LO	**37.34**	Routine Maintenance	100%	$755.19	$87,325.35
TADMUCK ROAD	1.73	25,622.60	88.96	CO	**37.12**	Routine Maintenance	40%	$12,828.19	$100,153.54
MITCHELL WAY	0.22	3,066.08	80.88	LO	**37.09**	Routine Maintenance	100%	$1,533.04	$101,686.58
SMITH STREET	0.04	573.46	81.22	LO	**36.93**	Routine Maintenance	100%	$286.73	$101,973.31
MILLSTONE HILL ROAD	0.52	5,469.84	81.30	LO	**36.90**	Routine Maintenance	100%	$2,734.92	$104,708.23
FOURTH STREET	0.12	1,436.96	81.52	LO	**36.81**	Routine Maintenance	100%	$718.48	$105,426.71
TEXAS ROAD	0.69	8,149.98	81.96	LO	**36.62**	Routine Maintenance	100%	$4,074.99	$109,501.70
KINGS ROAD	0.10	1,481.10	82.24	LO	**36.48**	Routine Maintenance	100%	$740.55	$110,242.25
MELISSA DRIVE	0.13	2,132.90	82.24	LO	**36.48**	Routine Maintenance	100%	$1,066.45	$111,308.70
BLUE RIDGE ROAD	0.29	4,275.40	82.31	LO	**36.45**	Routine Maintenance	100%	$2,137.70	$113,446.40
THIRD STREET	0.08	1,181.59	82.32	LO	**36.44**	Routine Maintenance	100%	$590.79	$114,037.19
SALEM ROAD	0.10	1,645.22	82.35	LO	**36.43**	Routine Maintenance	100%	$822.61	$114,859.80
MYRTLE AVENUE	0.27	4,156.12	82.71	LO	**36.29**	Routine Maintenance	100%	$2,078.06	$116,937.86
JO-JO LANE	0.09	1,103.91	82.87	LO	**36.20**	Routine Maintenance	100%	$551.95	$117,489.82
HUNT ROAD	0.37	4,353.00	83.06	LO	**36.12**	Routine Maintenance	100%	$2,281.19	$119,771.01
HEMLOCK ROAD	0.20	2,402.83	84.37	LO	**35.64**	Routine Maintenance	100%	$1,201.42	$120,972.43
HILLSIDE AVENUE	0.36	4,824.92	84.31	LO	**35.58**	Routine Maintenance	100%	$2,412.46	$123,384.89
GASSETT ROAD	0.21	3,221.07	84.67	LO	**35.53**	Routine Maintenance	100%	$1,610.54	$124,995.42
CRAIG CIRCLE	0.22	3,424.37	85.24	LO	**35.19**	Routine Maintenance	100%	$1,712.18	$126,707.61
LINCOLN STREET	0.10	2,182.73	85.35	LO	**35.15**	Routine Maintenance	100%	$1,091.36	$127,798.97
PINE TREE TRAIL	0.16	2,185.75	85.35	LO	**35.15**	Routine Maintenance	100%	$1,092.87	$128,891.85
CROSS ROAD	0.11	1,346.55	86.57	LO	**34.66**	Routine Maintenance	100%	$680.29	$129,572.13
SYCAMORE ROAD	0.27	4,454.21	87.05	LO	**34.48**	Routine Maintenance	100%	$2,227.11	$131,799.24
DRAWBRIDGE ROAD	0.34	5,666.34	87.27	LO	**34.37**	Routine Maintenance	100%	$2,833.17	$134,632.41
PLAIN ROAD	1.85	28,156.47	85.62	CO	**34.08**	Routine Maintenance	13%	$14,078.24	$148,710.64
GEORGE AVENUE	0.08	1,055.10	88.36	LO	**33.95**	Routine Maintenance	100%	$527.55	$149,238.19

Name	Length (Miles)	Square Yards	RSR	Class	CBV	Repair	% Repair	Repair Cost	Cumulative Total
FIR ROAD	0.26	3,248.95	88.69	LO	**33.83**	Routine Maintenance	100%	$1,212.42	$150,450.61
WHITNEY DRIVE	0.09	1,589.57	89.24	LO	**33.62**	Routine Maintenance	100%	$794.79	$151,245.40
LUCILLE AVENUE	0.33	4,965.17	90.30	LO	**33.22**	Routine Maintenance	100%	$2,482.59	$153,727.99
MAPLE ROAD	0.39	5,158.38	85.57	LO/CS/DE	**31.79**	Routine Maintenance	100%	$2,620.32	$156,348.30
BALDWIN ROAD	0.36	4,629.82	83.02	LO	**30.73**	Routine Maintenance	100%	$2,314.91	$158,663.21
PERSHING STREET	0.13	1,882.79	83.03	LO	**29.71**	Routine Maintenance	79%	$941.40	$159,604.61
CROSS STREET	0.10	1,642.62	83.03	LO	**29.70**	Routine Maintenance	100%	$821.31	$160,425.92
PINE RIDGE ROAD	0.92	9,171.08	88.42	LO	**29.53**	Routine Maintenance	86%	$4,585.54	$165,011.46
GRIFFIN ROAD	1.11	14,350.44	90.61	LO	**29.04**	Routine Maintenance	87%	$7,175.22	$172,186.68
LAUREL AVENUE	0.20	2,976.33	88.65	LO	**28.82**	Routine Maintenance	100%	$1,488.16	$173,674.85
ELM ROAD	0.49	8,053.23	87.54	LO	**28.66**	Routine Maintenance	81%	$4,026.61	$177,701.46
ROOK'S WAY	0.29	3,761.13	87.60	LO	**27.99**	Routine Maintenance	80%	$1,880.56	$179,582.02
COURT ROAD	0.34	5,265.35	89.12	LO	**26.93**	Routine Maintenance	100%	$2,595.04	$182,177.06
ROBERT ROAD	0.13	1,518.42	88.24	LO	**26.62**	Routine Maintenance	100%	$759.21	$182,936.27
TENNEY ROAD	1.27	11,943.15	82.63	LO	**24.68**	Routine Maintenance	67%	$5,971.57	$188,907.84
WOODBINE TERRACE	0.16	2,464.77	83.05	LO	**24.28**	Routine Maintenance	71%	$1,219.59	$190,127.44
LONG SOUGHT FOR POND ROAD	0.27	2,542.35	81.17	LO	**24.23**	Routine Maintenance	62%	$1,271.18	$191,398.61
ROBINSON ROAD	0.70	10,282.24	87.07	LO	**21.71**	Routine Maintenance	58%	$5,141.12	$196,539.73
PROVIDENCE ROAD	1.61	22,656.18	88.49	LO	**21.70**	Routine Maintenance	68%	$11,328.09	$207,867.82
MISTY LANE	0.70	11,523.25	80.09	LO	**21.34**	Routine Maintenance	53%	$5,761.62	$213,629.45
POPLAR ROAD	0.35	4,714.24	90.61	LO	**20.55**	Routine Maintenance	68%	$2,322.37	$215,951.82
BIRCH ROAD	0.41	5,587.62	86.34	LO	**20.21**	Routine Maintenance	56%	$2,737.38	$218,689.19
LAKE SHORE DRIVE SOUTH	0.47	5,210.29	86.85	LO/CS/DE	**19.26**	Routine Maintenance	55%	$2,605.15	$221,294.34
STRATTON HILL ROAD	0.44	6,182.04	80.66	LO	**18.78**	Routine Maintenance	45%	$3,091.02	$224,385.36
HAYRICK LANE	0.21	2,313.14	80.24	LO/CS/DE	**18.69**	Routine Maintenance	100%	$1,156.57	$225,541.93
JEFFERSON ROAD	0.27	4,319.58	82.24	LO/CS/DE	**18.24**	Routine Maintenance	100%	$2,159.79	$227,701.72
REINSWAY CIRCLE	0.21	2,936.15	82.24	LO/CS/DE	**18.24**	Routine Maintenance	100%	$1,468.07	$229,169.79
TYLER ROAD	0.16	2,025.11	82.27	LO/CS/DE	**18.23**	Routine Maintenance	100%	$1,012.56	$230,182.35
TRAILSIDE WAY	0.22	2,789.83	83.24	LO/CS/DE	**18.02**	Routine Maintenance	100%	$1,394.91	$231,577.26
LINDSEY LANE	0.12	1,736.10	83.30	LO/CS/DE	**18.01**	Routine Maintenance	100%	$868.05	$232,445.31
COOLIDGE STREET	0.09	1,158.61	84.22	LO/CS/DE	**17.81**	Routine Maintenance	100%	$579.31	$233,024.62
SNOW DRIVE	0.34	4,943.45	84.24	LO/CS/DE	**17.81**	Routine Maintenance	100%	$2,471.72	$235,496.34
COLD SPRING ROAD	1.99	30,124.95	84.94	CO	**17.78**	Routine Maintenance	16%	$15,136.35	$250,632.70
CAMP ROAD	0.05	497.24	84.35	LO/CS/DE	**17.78**	Routine Maintenance	100%	$248.62	$250,881.32
TOWER ROAD	0.11	1,508.00	84.35	LO/CS/DE	**17.78**	Routine Maintenance	100%	$754.00	$251,635.32
SHERWOOD DRIVE	0.44	6,673.66	80.54	LO	**17.63**	Routine Maintenance	41%	$3,336.83	$254,972.15
WOODLAND DRIVE	0.20	3,106.90	86.23	LO/CS/DE	**17.40**	Routine Maintenance	100%	$1,553.45	$256,525.59
ELDERBERRY WAY	0.26	3,495.14	86.24	LO/CS/DE	**17.39**	Routine Maintenance	100%	$1,747.57	$258,273.16
CANTER CIRCLE	0.06	873.49	86.24	LO/CS/DE	**17.39**	Routine Maintenance	100%	$436.75	$258,709.91
KIRSI CIRCLE	0.79	10,670.12	89.50	LO	**17.38**	Routine Maintenance	50%	$5,335.06	$264,044.97

Name	Length (Miles)	Square Yards	RSR	Class	CBV	Repair	% Repair	Repair Cost	Cumulative Total
PINE ROAD	0.22	2,026.86	90.76	LO	**17.12**	Routine Maintenance	50%	$1,013.43	$265,058.40
RANDOLPH CIRCLE	0.23	2,942.65	88.28	LO/CS/DE	**16.99**	Routine Maintenance	100%	$1,471.33	$266,529.73
CALISTA TERRACE	0.18	2,558.89	88.36	LO/CS/DE	**16.98**	Routine Maintenance	100%	$1,279.45	$267,809.17
WINDSOR WAY	0.10	1,492.54	89.22	LO/CS/DE	**16.81**	Routine Maintenance	100%	$746.27	$268,555.44
BLUEBERRY LANE	0.14	1,909.14	89.27	LO/CS/DE	**16.80**	Routine Maintenance	100%	$954.57	$269,510.01
OAK ROAD	0.31	4,021.67	81.17	LO	**16.62**	Routine Maintenance	42%	$2,010.84	$271,520.85
BROADWAY STREET	0.45	8,472.90	80.69	LO	**15.95**	Routine Maintenance	38%	$4,236.45	$275,757.30
HYACINTH DRIVE	0.36	5,448.62	81.07	LO	**15.56**	Routine Maintenance	36%	$2,724.31	$278,481.61
FIELDSTONE DRIVE	0.39	5,835.68	81.61	LO/CS/DE	**14.68**	Routine Maintenance	47%	$3,097.60	$281,579.21
CHRISTOPHER ROAD	0.33	4,959.59	88.19	LO	**12.53**	Routine Maintenance	72%	$2,479.79	$284,059.00
LAKE SHORE DRIVE NORTH	0.46	5,105.69	80.60	LO	**12.10**	Routine Maintenance	26%	$2,552.84	$286,611.84
STONY BROOK ROAD	1.54	18,025.26	82.75	LO	**10.48**	Routine Maintenance	23%	$9,012.63	$295,624.47
CHAMBERLAIN ROAD	1.45	20,453.22	84.89	LO	**9.98**	Routine Maintenance	24%	$10,226.61	$305,851.08
POLLEY ROAD	0.57	6,701.18	81.82	LO	**9.84**	Routine Maintenance	21%	$3,350.59	$309,201.67
BUCKINGHAM DRIVE	0.21	3,465.15	90.85	LO	**8.06**	Routine Maintenance	47%	$1,732.58	$310,934.25
LILLIAN ROAD	0.28	3,885.49	91.93	LO	**6.12**	Routine Maintenance	18%	$1,942.74	$312,876.99
SWEDES CROSSING	0.39	5,429.53	88.04	LO	**5.62**	Routine Maintenance	13%	$2,714.76	$315,591.75

Town of Westford, Massachusetts

Pavement Management Program

Sidewalk Location - Summary

Sidewalk Location (House Number Side)	Length (Centerline Miles)
Even	26.00
Odd	25.96
Odd/Even	7.89
Total:	59.85

Town of Westford, Massachusetts

Pavement Management Program

Roadways With Sidewalks - Segment Description

Name	From Street	To Street	Sidewalk Location	Odd Side	Odd Material	Even Side	Even Material
ABBY ROAD							
ABBY RD	VOSE HILL RD	CUL DE SAC	Odd	Yes	Asphalt	No	None
ALCORN CROSSING							
ALCORN XING	FLAGG RD	CUL DE SAC	Odd	Yes	Asphalt	No	None
ALDRICH LANE							
ALDRICH LN	CHAMBERLAIN RD	CUL DE SAC	Odd	Yes	Asphalt	No	None
ALLIE LANE							
ALLIE LN-01	GROTON RD	LINDSEY LN	Even	No	None	Yes	Asphalt
ALMERIA CIRCLE							
ALMERIA CIR	VILLANOVA DR	PLAIN RD	Even	No	None	Yes	Asphalt
ANNE TERESA WAY							
ANNE TERESA WAY-01	ACTON RD	ASHLEY PL	Odd	Yes	Asphalt	No	None
ANNE TERESA WAY-02	ASHLEY PL	CUL DE SAC	Odd	Yes	Asphalt	No	None
APPLEWOOD DRIVE							
APPLEWOOD DR	CARLISLE RD	CUL DE SAC	Even	No	None	Yes	Asphalt
APRIL LANE							
APRIL LN-01	LANES END	MAY RD	Even	No	None	Yes	Asphalt
APRIL LN-02	MAY RD	CUL DE SAC	Even	No	None	Yes	Asphalt
ASHLEY PLACE							
ASHLEY PL-01	ACTON RD	JENNIFER DR	Even	No	None	Yes	Asphalt
ASHLEY PL-02	JENNIFER DR	ANNE TERESA WAY	Even	No	None	Yes	Asphalt
ASSABET ROAD							
ASSABET RD	VINE BROOK RD	CUL DE SAC	Even	No	None	Yes	Asphalt
ATWATER DRIVE							
ATWATER DR	WILSON FARM RD	CUL DE SAC	Odd	Yes	Asphalt	No	None
BALDWIN ROAD							
BALDWIN RD-01	MAIN ST	BARTLETT RD	Odd	Yes	Asphalt	No	None
BALDWIN RD-02	BARTLETT RD	CORTLAND RD	Odd	Yes	Asphalt	No	None
BALDWIN RD-03	CORTLAND RD	CUL DE SAC	Odd	Yes	Asphalt	No	None

Name	From Street	To Street	Sidewalk Location	Odd Side	Odd Material	Even Side	Even Material
BANBURY DRIVE							
BANBURY DR-01	CONCORD RD	KINGS RD	Odd	Yes	Asphalt	No	None
BANBURY DR-02	KINGS RD	KINGS RD	Odd	Yes	Asphalt	No	None
BANBURY DR-03	KINGS RD	CONCORD RD	Odd	Yes	Asphalt	No	None
BEAR CUB LANE							
BEAR CUB LN	POLAR BEAR DR	CUL DE SAC	Odd	Yes	Asphalt	No	None
BEAR HILL TERRACE							
BEAR HILL TER	VINE BROOK RD	CUL DE SAC	Even	No	None	Yes	Asphalt
BEAVER BROOK ROAD							
BEAVER BROOK RD-07	WOODLAND DR	TRUE BEAN WAY	Odd/Even	Yes	Asphalt	Yes	Asphalt
BEAVER DAM DRIVE							
BEAVER DAM DR-01	DEPOT ST	HEYWOOD RD	Odd/Even	Yes	Asphalt	Yes	Asphalt
BEAVER DAM DR-02	HEYWOOD RD	BROOKVIEW DR	Odd/Even	Yes	Asphalt	Yes	Asphalt
BEAVER DAM DR-03	BROOKVIEW DR	FLETCHER RD	Odd/Even	Yes	Asphalt	Yes	Asphalt
BETTY LANE							
BETTY LN	OAK HILL RD	CUL DE SAC	Odd	Yes	Asphalt	No	None
BIRCHWOOD DRIVE							
BIRCHWOOD DR-01	LOON WAY	GRASSY LN	Odd	Yes	Asphalt	No	None
BIRCHWOOD DR-02	GRASSY LN	CUL DE SAC	Odd	Yes	Asphalt	No	None
BLACK BEAR LANE							
BLACK BEAR LN	OLD LOWELL RD	CUL DE SAC	Even	No	None	Yes	Asphalt
BLACKSMITH DRIVE							
BLACKSMITH DR	GROTON RD	CUL DE SAC	Odd	Yes	Asphalt	No	None
BLAKES HILL ROAD							
BLAKES HILL RD-01	BOSTON RD	ROME DR	Even	No	None	Yes	Asphalt
BLAKES HILL RD-02	ROME DR	CUL DE SAC	Even	No	None	Yes	Asphalt
BLUE HERON DRIVE							
BLUE HERON DR	LAKESIDE TER	CUL DE SAC	Odd	Yes	Asphalt	No	None
BLUE RIDGE ROAD							
BLUE RIDGE RD-01	STONY BROOK RD	SHERWOOD DR	Odd	Yes	Asphalt	No	None
BLUE RIDGE RD-02	SHERWOOD DR	STRATTON HILL RD	Even	No	None	Yes	Asphalt
BLUEBERRY LANE							
BLUEBERRY LN	MAIN ST	CUL DE SAC	Odd	Yes	Asphalt	No	None
BOBOLINK ROAD							
BOBOLINK RD	NUTTING RD	CUL DE SAC	Even	No	None	Yes	Asphalt

Name	From Street	To Street	Sidewalk Location	Odd Side	Odd Material	Even Side	Even Material
BOSTON ROAD							
BOSTON RD-01	MAIN ST	LINCOLN ST	Even	No	None	Yes	Asphalt
BOSTON RD-02	LINCOLN ST	CROWN RD	Even	No	None	Yes	Asphalt
BOUTWELL HILL ROAD							
BOUTWELL HILL RD	PINE RIDGE RD	CUL DE SAC	Even	No	None	Yes	Asphalt
BOXWOOD ROAD							
BOXWOOD RD-01	LOWELL RD	STRAWBERRY LN	Odd	Yes	Asphalt	No	None
BOXWOOD RD-02	STRAWBERRY LN	CRANBERRY DR-01	Odd	Yes	Asphalt	No	None
BOXWOOD RD-03	CRANBERRY DR-01	CUL DE SAC	Odd	Yes	Asphalt	No	None
BRADFORD STREET							
BRADFORD ST-01	PLEASANT ST	CANAL ST	Odd/Even	Yes	Mix	Yes	Mix
BRADFORD ST-02	CANAL ST	POND ST	Odd	Yes	Asphalt	No	None
BRIAN DRIVE							
BRIAN DR	CHRISTOPHER RD	CUL DE SAC	Even	No	None	Yes	Asphalt
BRIARWOOD DRIVE							
BRIARWOOD DR	FORREST RD	CUL DE SAC	Odd	Yes	Asphalt	No	None
BROADWAY STREET							
BROADWAY ST-01	NORTH MAIN ST	CHURCH ST	Odd/Even	Yes	Asphalt	Yes	Asphalt
BROADWAY ST-02	CHURCH ST	FOURTH ST	Odd/Even	Yes	Asphalt	Yes	Asphalt
BROADWAY ST-03	FOURTH ST	THIRD ST	Odd/Even	Yes	Asphalt	Yes	Asphalt
BROADWAY ST-05	FIRST ST	RIVER ST	Odd/Even	Yes	Asphalt	Yes	Asphalt
BROOKSIDE ROAD							
BROOKSIDE RD-01	LOWELL RD	MOORE RD	Even	No	None	Yes	Asphalt
BROOKVIEW DRIVE							
BROOKVIEW DR-01	BEAVER DAM DR	WARD HILL RD	Odd	Yes	Asphalt	No	None
BROOKVIEW DR-02	WARD HILL RD	FLETCHER RD	Odd	Yes	Asphalt	No	None
BUCKBOARD DRIVE							
BUCKBOARD DR-01	CHAMBERLAIN RD	STONEBOLT WAY	Odd	Yes	Asphalt	No	None
BUCKBOARD DR-02	STONEBOLT WAY	HAYWAGON CIR	Odd	Yes	Asphalt	No	None
BUCKBOARD DR-03	HAYWAGON CIR	BUCKBOARD DR-04	Odd	Yes	Asphalt	No	None
BUCKBOARD DR-04	BUCKBOARD DR-03	BUCKBOARD DR-03	Even	No	None	Yes	Asphalt
BUCKINGHAM DRIVE							
BUCKINGHAM DR-01	CONCORD RD	WINDSOR WAY	Odd/Even	Yes	Asphalt	Yes	Asphalt
BUCKINGHAM DR-02	WINDSOR WAY	CUL DE SAC	Odd/Even	Yes	Asphalt	Yes	Asphalt
BUTTERFIELD LANE							
BUTTERFIELD LN-01	BEAVERBROOK RD	TORREY TER	Odd	Yes	Asphalt	No	None

Name	From Street	To Street	Sidewalk Location	Odd Side	Odd Material	Even Side	Even Material
BUTTERFIELD LN-02	TORREY TER	HUMISTON CIR	Odd	Yes	Asphalt	No	None
BUTTERFIELD LN-03	HUMISTON CIR	SOUTHWICK CIR	Odd	Yes	Asphalt	No	None
BUTTERNUT ROAD							
BUTTERNUT RD-01	DEPOT ST	HOLLY LN	Even	No	None	Yes	Asphalt
CALDWELL DRIVE							
CALDWELL DR	RUSSELLS WAY	RUSSELLS WAY	Odd	Yes	Asphalt	No	None
CALISTA TERRACE							
CALISTA TERR	STONY BROOK RD	CUL DE SAC	Even	No	None	Yes	Asphalt
CANTER CIRCLE							
CANTER CIR	TADMUCK RD	CUL DE SAC	Even	No	None	Yes	Asphalt
CARL THOMPSON ROAD							
CARL THOMPSON RD	GROTON RD	CUL DE SAC	Even	No	None	Yes	Concrete
CARLISLE ROAD							
CARLISLE RD-01	LITTLETON RD	MELISSA DR	Odd/Even	Yes	Concrete	Yes	Concrete
CARLISLE RD-03	WHITNEY DR	APPLEWOOD DR	Even	No	None	Yes	Asphalt
CARLISLE RD-09	GRIFFIN RD	TEXAS RD	Odd	Yes	Asphalt	No	None
CASIE LANE							
CASIE LN-01	MAGNOLIA DR	GREENBRIER DR	Even	No	None	Yes	Asphalt
CASIE LN-02	GREENBRIAR DR	CUL DE SAC	Even	No	None	Yes	Asphalt
CHANDLER ROAD							
CHANDLER RD-01	RUSSELLS WAY	RUSSELS WAY	Odd	Yes	Asphalt	No	None
CHANDLER RD-02	RUSSELS WAY	TYNGSBOROUGH TL	Odd	Yes	Asphalt	No	None
CHATFIELD CIRCLE							
CHATFIELD CIR-01	HOPKINS PL	BOLGER LN	Even	No	None	Yes	Asphalt
CHATFIELD CIR-02	BOLGER LN	HOPKINS PL	Odd	Yes	Asphalt	No	None
CHERRY LANE							
CHERRY LN-01	DEPOT ST	HOLLY LN	Even	No	None	Yes	Asphalt
CHICORY ROAD							
CHICORY RD-01	MAGNOLIA DR	SPLIT	Even	No	None	Yes	Asphalt
CHICORY RD-02	SPLIT	ROSEBUD LN	Even	No	None	Yes	Asphalt
CHICORY RD-03	ROSEBUD LN	CHICORY RD-01	Even	No	None	Yes	Asphalt
CHIPPEWA ROAD							
CHIPPEWA RD-01	PINE HILL RD	TALUS WAY	Odd/Even	Yes	Asphalt	Yes	Asphalt
CHIPPEWA RD-02	TALUS WAY	COBBLER RD	Odd/Even	Yes	Asphalt	Yes	Asphalt
CHRISTOPHER ROAD							

Name	From Street	To Street	Sidewalk Location	Odd Side	Odd Material	Even Side	Even Material
CHRISTOPHER RD-01	BEAVER BROOK RD	BRYAN DR	Odd	Yes	Asphalt	No	None
CHRISTOPHER RD-02	BRYAN DR	CUL DE SAC	Odd	Yes	Asphalt	No	None
CHRISTY LANE							
CHRISTY LN	VINEYARD RD	CUL DE SAC	Odd	Yes	Asphalt	No	None
CHURCHILL COURT							
CHURCHILL CT	DEPOT ST	CUL DE SAC	Even	No	None	Yes	Asphalt
COBBLER ROAD							
COBBLER RD	HEARTHSTONE RD	CHIPPEWA RD	Odd/Even	Yes	Asphalt	Yes	Asphalt
COLONIAL DRIVE							
COLONIAL DR-02	MARK VINCENT DR	COLONIAL DR-03	Odd	Yes	Asphalt	No	None
COLONIAL DR-03	COLONIAL DR-02	COLONIAL DR-02	Odd	Yes	Asphalt	No	None
CONCORD ROAD							
CONCORD RD-04	ROBINSON RD	HOWARD RD	Even	No	None	Yes	Asphalt
COURT ROAD							
COURT RD-01	CROWN RD	DRAWBRIDGE RD	Odd	Yes	Asphalt	No	None
CREST DRIVE							
CREST DR	DEPOT ST	CUMMINGS RD	Even	No	None	Yes	Asphalt
CROCKER DRIVE							
CROCKER DR	GROTON RD	CUL DE SAC	Even	No	None	Yes	Asphalt
CROSS STREET							
CROSS ST-01	BROADWAY ST	CHURCH ST	Odd	Yes	Asphalt	No	None
CRUSADE ROAD							
CRUSADE RD	PALACE RD	CUL DE SAC	Odd	Yes	Asphalt	No	None
CUTTER LANE							
CUTTER LN-01	SOUTHWICK CIR	TRUE BEAN WAY	Even	No	None	Yes	Asphalt
CUTTER LN-02	TRUE BEAN WAY	TRUE BEAN WAY	Even	No	None	Yes	Asphalt
DANA DRIVE							
DANA DR-01	FAIRVIEW DR	TADMUCK LN	Even	No	None	Yes	Asphalt
DANA DR-02	TADMUCK LN	CUL DE SAC	Even	No	None	Yes	Asphalt
DANLEY DRIVE							
DANLEY DR	RUSSELLS WAY	CUL DE SAC	Even	No	None	Yes	Asphalt
DEPOT STREET							
DEPOT ST-01	MAIN ST	FISHER WAY	Even	No	None	Yes	Asphalt
DEPOT ST-02	FISHER WAY	BEAVER DAM DR	Odd/Even	Yes	Asphalt	Yes	Asphalt
DEPOT ST-03	BEAVER DAM DR	FISHER WAY	Odd/Even	Yes	Asphalt	Yes	Asphalt

Name	From Street	To Street	Sidewalk Location	Odd Side	Odd Material	Even Side	Even Material
DOUGLAS ROAD							
DOUGLAS RD	KIRSI CIR	KIRSI CIR	Odd	Yes	Asphalt	No	None
DRAWBRIDGE ROAD							
DRAWBRIDGE RD	COURT RD	PROVIDENCE RD	Even	No	None	Yes	Asphalt
DREW CROSSING							
DREW XING	PROVIDENCE RD	CUL DE SAC	Odd	Yes	Asphalt	No	None
DUTCHMAN LANE							
DUTCHMAN LN	TALLARD RD	CUL DE SAC	Even	No	None	Yes	Asphalt
EAGLES NEST ROAD							
EAGLES NEST RD	LAKESIDE TER	CUL DE SAC	Even	No	None	Yes	Asphalt
EAST PRESCOTT STREET							
EAST PRESCOTT ST-01	PLEASANT ST	ELM ST	Odd/Even	Yes	Asphalt	Yes	Asphalt
EAST PRESCOTT ST-02	ELM ST	LINCOLN AVE	Odd/Even	Yes	Asphalt	Yes	Asphalt
EAST PRESCOTT ST-03	LINCOLN AVE	ORCHARD ST	Odd/Even	Yes	Asphalt	Yes	Asphalt
EAST PRESCOTT ST-04	ORCHARD ST	SMITH ST	Odd/Even	Yes	Asphalt	Yes	Asphalt
EAST PRESCOTT ST-05	SMITH ST	TOWN FARM RD	Odd/Even	Yes	Asphalt	Yes	Asphalt
EAST PRESCOTT ST-06	TOWN FARM RD	SCHOOL	Even	No	None	Yes	Asphalt
EAST PRESCOTT ST-07	SCHOOL	DANIEL DR	Even	No	None	Yes	Asphalt
ELDERBERRY WAY							
ELDERBERRY WAY	ACTON RD	CUL DE SAC	Odd	Yes	Asphalt	No	None
EQUESTRIAN LANE							
EQUESTRIAN LN	POWER RD	CUL DE SAC	Even	No	None	Yes	Asphalt
EVERGREEN CIRCLE							
EVERGREEN CIR	PINE RIDGE RD	CUL DE SAC	Even	No	None	Yes	Asphalt
FAIRVIEW DRIVE							
FAIRVIEW DR-01	TADMUCK RD	DANA DR	Odd	Yes	Asphalt	No	None
FAIRVIEW DR-02	DANA DR	TADMUCK LN	Odd	Yes	Asphalt	No	None
FAIRVIEW DR-03	TADMUCK LN	MAIN ST	Odd	Yes	Asphalt	No	None
FARMER WAY							
FARMER WAY-01	GROTON RD	FARMER WAY-02	Odd	Yes	Asphalt	No	None
FARMER WAY-02	FARMER WAY-01	FARMER WAY-01	Odd/Even	Yes	Asphalt	Yes	Asphalt
FAWN ROAD							
FAWN RD	LAKESIDE TER	CUL DE SAC	Even	No	None	Yes	Asphalt
FERNWOOD DRIVE							
FERNWOOD DR-01	GROTON RD	DRIVEWAY #7	Odd	Yes	Asphalt	No	None

Name	From Street	To Street	Sidewalk Location	Odd Side	Odd Material	Even Side	Even Material
FERNWOOD DR-02	DRIVEWAY #7	CUL DE SAC	Odd	Yes	Asphalt	No	None
FIELDSTONE DRIVE							
FIELDSTONE DR-01	MELISSA DR	CUL DE SAC	Odd	Yes	Asphalt	No	None
FIELDSTONE DR-02	MELLISA DR	WHITNEY DR	Odd	Yes	Asphalt	No	None
FIRST STREET							
FIRST ST-01	BROADWAY ST	COUNTRY CLUB DR	Even	No	None	Yes	Asphalt
FLETCHER ROAD							
FLETCHER RD-01	DEPOT ST	BEAVER DAM DR	Odd	Yes	Asphalt	No	None
FLETCHER RD-02	BEAVER DAM DR	BLACKTHORN RD	Even	No	None	Yes	Asphalt
FLETCHER RD-03	BLACKTHORN RD	BROOKVIEW DR	Even	No	None	Yes	Asphalt
FLETCHER RD-04	BROOKVIEW DR	SAWMILL DR	Even	No	None	Yes	Asphalt
FOURTH STREET							
FOURTH ST-01	RIVER ST	THIRD ST	Even	No	None	Yes	Asphalt
FOURTH ST-02	THIRD ST	BROADWAY ST	Even	No	None	Yes	Asphalt
GOOSENECK LANE							
GOOSENECK LN	LAKESIDE TER	CUL DE SAC	Odd	Yes	Asphalt	No	None
GRASSY LANE							
GRASSY LN	LAKESIDE TER	BIRCHWOOD DR	Odd	Yes	Asphalt	No	None
GREENBRIER DRIVE							
GREENBRIER DR-01	MAGNOLIA DR	INDIGO LN	Even	No	None	Yes	Asphalt
GREENBRIER DR-02	INDIGO LN	CASUE LN	Even	No	None	Yes	Asphalt
GRIZZLY BEAR CIRCLE							
GRIZZLY BEAR CIR	LITTLE BEAR HILL RD	CUL DE SAC	Odd	Yes	Asphalt	No	None
HAYRICK LANE							
HAYRICK LN	TEXAS RD	CUL DE SAC	Odd/Even	Yes	Asphalt	Yes	Asphalt
HEARTHSTONE ROAD							
HEARTHSTONE RD-01	PINE HILL RD	COBBLER RD	Odd/Even	Yes	Asphalt	Yes	Asphalt
HEATHER DRIVE							
HEATHER DR-01	MAGNOLIA DR	PRIMROSE LN	Odd/Even	Yes	Asphalt	Yes	Asphalt
HEATHER DR-02	PRIMROSE LN	CUL DE SAC	Even	No	None	Yes	Asphalt
HEYWOOD ROAD							
HEYWOOD RD	DEPOT ST	BEAVER DAM DR	Odd	Yes	Asphalt	No	None
HONEYSUCKLE ROAD							
HONEYSUCKLE RD-01	MAGNOLIA DR	THISTLE LN	Even	No	None	Yes	Asphalt
HONEYSUCKLE RD-02	THISTLE LN	MAGNOLIA DR	Even	No	None	Yes	Asphalt

Name	From Street	To Street	Sidewalk Location	Odd Side	Odd Material	Even Side	Even Material
HOPKINS PLACE							
HOPKINS PL-01	DUNSTABLE RD	CHATFIELD CIR	Even	No	None	Yes	Asphalt
HOPKINS PL-02	CHATFIELD CIR	CHATFIELD CIR	Even	No	None	Yes	Asphalt
HOPKINS PL-03	CHATFIELD CIR	CUL DE SAC	Even	No	None	Yes	Asphalt
HOWARD ROAD							
HOWARD RD-01	CONCORD RD	ROBINWOOD CIR	Even	No	None	Yes	Asphalt
HOWARD RD-02	ROBINWOOD CIR	MAGNOLIA DR	Even	No	None	Yes	Asphalt
HYACINTH DRIVE							
HYACINTH DR-01	COLDSPRING RD	HYACINTH DR-03	Odd/Even	Yes	Asphalt	Yes	Asphalt
HYACINTH DR-02	HYACINTH DR-03	JOYCE CIR	Odd	Yes	Asphalt	No	None
HYACINTH DR-03	COLDSPRING RD	HYACINTH DR	Odd	Yes	Asphalt	No	None
JACK RABBIT LANE							
JACK RABBIT LN	LAKESIDE TER	CUL DE SAC	Even	No	None	Yes	Asphalt
JARVIS WAY							
JARVIS WAY	GRIFFIN RD	JARVIS WAY	Odd/Even	Yes	Asphalt	Yes	Asphalt
JENNIFER DRIVE							
JENNIFER DR-01	ASHLEY PL	REBECCA LN	Even	No	None	Yes	Asphalt
JENNIFER DR-02	REBECCA LN	CUL DE SAC	Even	No	None	Yes	Asphalt
JOYCE CIRCLE							
JOYCE CIR	HYACINTH DR	CUL DE SAC	Even	No	None	Yes	Asphalt
JUNEBERRY LANE							
JUNEBERRY LN	THISTLE LN	CUL DE SAC	Odd	Yes	Asphalt	No	None
KAYLA DRIVE							
KAYLA DR	FORREST RD	CUL DE SAC	Odd	Yes	Asphalt	No	None
KINGS ROAD							
KINGS RD	BANBURY DR	BANBURY DR	Even	No	None	Yes	Asphalt
KIRSI CIRCLE							
KIRSI CIR-01	MAIN ST	DOUGLAS RD	Odd	Yes	Asphalt	No	None
KIRSI CIR-02	DOUGLAS RD	ANDERSON LN	Odd	Yes	Asphalt	No	None
KIRSI CIR-03	ANDERSON LN	DOUGLAS RD	Odd	Yes	Asphalt	No	None
KOALA BEAR LANE							
KOALA BEAR LN	GRIFFIN RD	DEAD END	Even	No	None	Yes	Asphalt
KYLEMORE DRIVE							
KYLEMORE DR	PINE RIDGE RD	PINE RIDGE RD	Even	No	None	Yes	Asphalt
LAKESIDE TERRACE							

Name	From Street	To Street	Sidewalk Location	Odd Side	Odd Material	Even Side	Even Material
LAKESIDE TER-02	BLUE HERON DR	SHIPLEY CIR	Odd	Yes	Asphalt	No	None
LAKESIDE TER-03	SHIPLEY CIR	GOOSENECK LN	Odd	Yes	Asphalt	No	None
LAKESIDE TER-04	GOOSENECK LN	SHIPLEY CIR	Odd	Yes	Asphalt	No	None
LAKESIDE TER-06	EAGLES NEST RD	FAWN RD	Odd/Even	Yes	Asphalt	Yes	Asphalt
LAKESIDE TER-07	FAWN RD	PONDVIEW CIR	Odd	Yes	Asphalt	No	None
LAKESIDE TER-08	PONDVIEW CIR	PONDVIEW CIR	Odd	Yes	Asphalt	No	None
LAKESIDE TER-09	PONDVIEW CIR	GRASSY LN	Odd	Yes	Asphalt	No	None
LAKESIDE TER-10	GRASSY LN	JACK RABBIT LN	Odd	Yes	Asphalt	No	None
LAKESIDE TER-11	JACK RABBIT LN	GROTON RD	Even	No	None	Yes	Asphalt
LANDMARK ROAD							
LANDMARK RD-01	CARLISLE RD	DRIVEWAY #2	Odd	Yes	Asphalt	No	None
LANDMARK RD-02	DRIVEWAY #2	VOSE HILL RD	Odd	Yes	Asphalt	No	None
LANDMARK RD-03	VOSE HILL RD	CUL DE SAC	Odd	Yes	Asphalt	No	None
LANES END							
LANES END-01	CONCORD RD	APRIL LN	Odd	Yes	Asphalt	No	None
LANES END-02	APRIL LN	CUL DE SAC	Odd	Yes	Asphalt	No	None
LEDGEWOOD DRIVE							
LEDGEWOOD DR	GRANITEVILLE RD	CUL DE SAC	Odd	Yes	Asphalt	No	None
LINCOLN STREET							
LINCOLN ST	BOSTON RD	MAIN ST	Even	No	None	Yes	Asphalt
LINDSEY LANE							
LINDSEY LN	ALLIE LN	CUL DE SAC	Odd/Even	Yes	Asphalt	Yes	Asphalt
LITTLE BEAR HILL ROAD							
LITTLE BEAR HILL RD-01	GRIFFIN RD	POLAR BEAR DR	Odd	Yes	Asphalt	No	None
LITTLE BEAR HILL RD-02	POLAR BEAR DR	GRIZZLY BEAR CIR	Odd	Yes	Asphalt	No	None
LITTLE BEAR HILL RD-03	GRIZZLY BEAR CIR	CUL DE SAC	Odd	Yes	Asphalt	No	None
LONG MEADOW ROAD							
LONG MEADOW RD	OLD HOMESTEAD RD	OLD HOMESTEAD RD	Odd/Even	Yes	Asphalt	Yes	Asphalt
LOON WAY							
LOON WAY-01	BIRCHWOOD DR	DEAD END	Odd/Even	Yes	Asphalt	Yes	Asphalt
LOON WAY-02	BIRCHWOOD DR	LOON WAY-03 (PVT)	Odd	Yes	Asphalt	No	None
LORDEN DRIVE							
LORDEN DR	WOODS POND RD	CUL DE SAC	Even	No	None	Yes	Asphalt
LYNWOOD LANE							
LYNWOOD LN	GROTON RD	CUL DE SAC	Odd	Yes	Asphalt	No	None
MAGNOLIA DRIVE							

Name	From Street	To Street	Sidewalk Location	Odd Side	Odd Material	Even Side	Even Material
MAGNOLIA DR-01	HOWARD RD	HONEYSUCKLE RD	Even	No	None	Yes	Asphalt
MAGNOLIA DR-02	HONEYSUCKLE RD	WINTERGREEN LN	Even	No	None	Yes	Asphalt
MAGNOLIA DR-03	WINTERGREEN LN	HEATHER DR	Even	No	None	Yes	Asphalt
MAGNOLIA DR-04	HEATHER DR	HONEYSUCKLE RD	Even	No	None	Yes	Asphalt
MAGNOLIA DR-05	HONEYSUCKLE RD	GREENBRIER DR	Even	No	None	Yes	Asphalt
MAGNOLIA DR-06	GREENBRIER DR	CASIE LN	Even	No	None	Yes	Asphalt
MAIN STREET							
MAIN ST-03	GRANITEVILLE RD	CONNELL DR	Odd/Even	Yes	Asphalt	Yes	Asphalt
MAIN ST-04	CONNELL DR	BOSTON RD	Odd/Even	Yes	Brick	Yes	Asphalt
MAIN ST-05	BOSTON RD	LINCOLN ST	Even	No	None	Yes	Asphalt
MAIN ST-06	LINCOLN ST	WHEELER LN	Odd/Even	Yes	Asphalt	Yes	Asphalt
MAIN ST-07	WHEELER LN	DEPOT ST	Odd/Even	Yes	Asphalt	Yes	Asphalt
MAIN ST-08	DEPOT ST	DEPOT ST	Odd	Yes	Asphalt	No	None
MAIN ST-09	DEPOT ST	LELAND RD	Odd	Yes	Asphalt	No	None
MAIN ST-25	LUCINDA PL	BALDWIN RD	Even	No	None	Yes	Asphalt
MAURA CIRCLE							
MAURA CIR	STONEVIEW DR	CUL DE SAC	Even	No	None	Yes	Asphalt
MAY ROAD							
MAY RD	CONCORD RD	APRIL LN	Even	No	None	Yes	Asphalt
MEADOW LANE							
MEADOW LN	WEST ST	WEST ST	Odd	Yes	Asphalt	No	None
MELISSA DRIVE							
MELISSA DR	CARLISLE RD	FIELDSTONE DR	Odd	Yes	Asphalt	No	None
MISTY LANE							
MISTY LN-01	WAYNE RD	MISTY LN	Odd	Yes	Asphalt	No	None
MISTY LN-02	MISTY LN	DRIVEWAY #19	Odd	Yes	Asphalt	No	None
MISTY LN-03	DRIVEWAY #19	DRIVEWAY #27	Odd	Yes	Asphalt	No	None
MISTY LN-04	DRIVEWAY #27	MISTY LN	Odd	Yes	Asphalt	No	None
MORNING GLORY CIRCLE							
MORNING GLORY CIR	LOWELL RD	CUL DE SAC	Even	No	None	Yes	Asphalt
MORRISON LANE							
MORRISON LN	RUSSELLS WAY	RUSSELLS WAY	Odd	Yes	Asphalt	No	None
NAGOG LANE							
NAGOG LN	VINE BROOK RD	CUL DE SAC	Odd	Yes	Brick	No	None
NIXON ROAD							
NIXON RD-01	LITTLETON RD	TECHNOLOGY PARK DR	Odd	Yes	Asphalt	No	None

Name	From Street	To Street	Sidewalk Location	Odd Side	Odd Material	Even Side	Even Material
NORTH MAIN STREET							
NORTH MAIN ST-01	DANIEL DR	WEST ST	Odd/Even	Yes	Concrete	Yes	Asphalt
NORTH MAIN ST-02	WEST ST	HILLSIDE AVE	Odd/Even	Yes	Asphalt	Yes	Asphalt
OAK HILL ROAD							
OAK HILL RD-01	PLAIN RD	HAWTHORNE AVE	Odd/Even	Yes	Asphalt	Yes	Asphalt
OAK HILL RD-02	HAWTHORNE AVE	MYRTLE AVE	Odd	Yes	Asphalt	No	None
OAK HILL RD-09	BETTY LN	SWEETWEED CIR	Even	No	None	Yes	Asphalt
OAK HILL RD-10	SWEETWOOD CIR	GROTON RD	Even	No	None	Yes	Asphalt
OLD HOMESTEAD ROAD							
OLD HOMESTEAD RD-01	GRANITEVILLE RD	LONG MEADOW RD	Odd	Yes	Asphalt	No	None
OLD HOMESTEAD RD-02	LONG MEADOW RD	LONG MEADOW RD	Odd	Yes	Asphalt	No	None
OLD HOMESTEAD RD-03	LONG MEADOW RD	COLDSPRING RD	Odd	Yes	Asphalt	No	None
ORCHARD STREET							
ORCHARD ST	EAST PRESCOTT ST	CUL DE SAC	Odd	Yes	Asphalt	No	None
OVERLOOK CIRCLE							
OVERLOOK CIR	GRIFFIN RD	CUL DE SAC	Even	No	None	Yes	Asphalt
PALACE ROAD							
PALACE RD-02	CRUSADE RD	PROVIDENCE RD	Odd	Yes	Asphalt	No	None
PATTEN ROAD							
PATTEN RD-02	ROOK'S WAY	CEMETERY	Odd	Yes	Asphalt	No	None
PATTEN RD-03	CEMETERY	COUNTRY RD	Odd	Yes	Asphalt	No	None
PATTEN RD-04	COUNTRY RD	COLDSPRING RD	Even	No	None	Yes	Asphalt
PERHAM CIRCLE							
PERHAM CIR	RUSSELLS WAY	CUL DE SAC	Odd	Yes	Asphalt	No	None
PHILLIPS DRIVE							
PHILLIPS DR-01	CONCORD RD	PHILLIPS DR-02	Even	No	None	Yes	Asphalt
PHILLIPS DR-02	PHILLIPS DR-01	PHILLIPS DR-01	Even	No	None	Yes	Asphalt
PIERCE AVENUE							
PIERCE AVE	COLDSPRING RD	COLDSPRING RD	Odd	Yes	Asphalt	No	None
PLAIN ROAD							
PLAIN RD-01	DEPOT ST	GRACEFUL WAY	Odd	Yes	Asphalt	No	None
PLAIN RD-02	GRACEFUL WAY	ALMERIA CIR	Odd	Yes	Asphalt	No	None
PLAIN RD-12	POPLAR RD	ELM RD	Even	No	None	Yes	Asphalt
PLAIN RD-13	ELM RD	WOODBINE TER	Even	No	None	Yes	Asphalt
PLAIN RD-14	WOODBINE TER	MOORE RD	Even	No	None	Yes	Asphalt
PLAIN RD-15	MOORE RD	LAUREL AVE	Even	No	None	Yes	Asphalt

Name	From Street	To Street	Sidewalk Location	Odd Side	Odd Material	Even Side	Even Material
PLAIN RD-16	LAUREL AVE	BROOKSIDE RD	Even	No	None	Yes	Asphalt
PLEASANT STREET							
PLEASANT ST-03	ABBOT ST	PALERMO ST	Odd	Yes	Asphalt	No	None
PLEASANT ST-04	PALERMO ST	PINE ST	Odd/Even	Yes	Asphalt	Yes	Asphalt
PLEASANT ST-05	PINE ST	OAK ST	Odd	Yes	Concrete	No	None
PLEASANT ST-06	OAK ST	POND ST	Odd/Even	Yes	Asphalt	Yes	Asphalt
PLEASANT ST-07	POND ST	BRADFORD ST	Odd/Even	Yes	Brick	Yes	Brick
PLEASANT ST-08	BRADFORD ST	EAST PRESCOTT ST	Odd/Even	Yes	Brick	Yes	Mix
POLAR BEAR DRIVE							
POLAR BEAR DR-01	LITTLE BEAR HILL RD	BEAR CUB LN	Odd	Yes	Asphalt	No	None
POLAR BEAR DR-02	BEAR CUB LN	DEAD END	Odd	Yes	Asphalt	No	None
POND VIEW CIRCLE							
POND VIEW CIR	LAKESIDE TER	LAKESIDE TER	Even	No	None	Yes	Asphalt
PRESERVATION WAY							
PRESERVATION WAY-01	CONCORD RD	PRESERVATION WAY-02	Odd	Yes	Asphalt	No	None
PRESERVATION WAY-02	PRESERVATION WAY-01	PRESERVATION WAY-01	Even	No	None	Yes	Asphalt
PRIMROSE LANE							
PRIMROSE LN	HEATHER DR	CUL DE SAC	Even	No	None	Yes	Asphalt
QUARRY HILL ROAD							
QUARRY HILL RD	TYNGSBORO RD	CUL DE SAC	Even	No	None	Yes	Asphalt
RANDOLPH CIRCLE							
RANDOLPH CIR	GRANITEVILLE RD	CUL DE SAC	Odd	Yes	Asphalt	No	None
REINSWAY CIRCLE							
REINSWAY CIR	TADMUCK RD	CUL DE SAC	Even	No	None	Yes	Asphalt
RIVER STREET							
RIVER ST-03	STATE BRIDGE	PARK ENT.	Odd	Yes	Asphalt	No	None
RIVER ST-04	PARK ENT.	FIRST ST	Odd	Yes	Asphalt	No	None
ROBBINS ROAD							
ROBBINS RD	LITTLETON RD	CUL DE SAC	Odd	Yes	Asphalt	No	None
ROME DRIVE							
ROME DR-01	BLAKES HILL RD	CUL DE SAC	Even	No	None	Yes	Asphalt
ROSE LANE							
ROSE LN	DUNSTABLE RD	CUL DE SAC	Odd	Yes	Asphalt	No	None
ROYCE LANE							
ROYCE LN	TALLARD RD	CUL DE SAC	Even	No	None	Yes	Asphalt

Name	From Street	To Street	Sidewalk Location	Odd Side	Odd Material	Even Side	Even Material
RUSSELLS WAY							
RUSSELLS WAY-01	GROTON RD	SHERBURNE LN	Even	No	None	Yes	Asphalt
RUSSELLS WAY-02	SHERBURNE LN	CIRCLE	Even	No	None	Yes	Asphalt
RUSSELLS WAY-04	RUSSELLS WAY-06	PERHAM CIR	Even	No	None	Yes	Asphalt
RUSSELLS WAY-05	PERHAM CIR	RUSSELS WAY-02	Even	No	None	Yes	Asphalt
RUSSELLS WAY-06	CIRCLE	CURREN DR	Odd	Yes	Asphalt	No	None
RUSSELLS WAY-07	CURREN DR	DANLEY DR	Odd	Yes	Asphalt	No	None
RUSSELLS WAY-08	DANLEY DR	VINEYARD RD	Odd	Yes	Asphalt	No	None
RUSSELLS WAY-09	VINEYARD RD	MORRISON LN	Odd	Yes	Asphalt	No	None
RUSSELLS WAY-10	MORRISON LN	CALDWELL DR	Odd	Yes	Asphalt	No	None
RUSSELLS WAY-11	CALDWELL DR	CIRCLE	Odd	Yes	Asphalt	No	None
RUSSELLS WAY-12	RUSSELLS WAY-11	MORRISON LN	Odd	Yes	Asphalt	No	None
RUSSELLS WAY-13	MORRISON LN	RUSSELLS WAY-15	Odd	Yes	Asphalt	No	None
RUSSELLS WAY-14	RUSSELLS WAY-15	RUSSELLS WAY-11	Even	No	None	Yes	Asphalt
RUSSELLS WAY-15	CIRCLE	CHANDLER RD	Odd	Yes	Asphalt	No	None
RUSSELLS WAY-16	CHANDLER RD	CALDWELL DR	Odd	Yes	Asphalt	No	None
RUSSELLS WAY-17	CALDWELL DR	CHANDLER RD	Odd	Yes	Asphalt	No	None
SASSAFRAS ROAD							
SASSAFRAS RD-01	VOSE RD	SEQUOIA RD	Even	No	None	Yes	Asphalt
SAWMILL DRIVE							
SAWMILL DR-01	COLDSPRING RD	FLETCHER RD	Odd	Yes	Asphalt	No	None
SECOND STREET							
SECOND ST	CHURCH ST	BROADWAY ST	Even	No	None	Yes	Asphalt
SEQUOIA ROAD							
SEQUOIA RD	OLD LOWELL RD	SASSAFRAS RD	Odd	Yes	Asphalt	No	None
SHELLY LANE							
SHELLY LN	ACTON RD	CUL DE SAC	Even	No	None	Yes	Asphalt
SHERWOOD DRIVE							
SHERWOOD DR-01	BLUE RIDGE RD	STRATTON HILL RD	Even	No	None	Yes	Asphalt
SHERWOOD DR-02	STRATTON HILL RD	STONY BROOK RD	Even	No	None	Yes	Asphalt
SHIPLEY CIRCLE							
SHIPLEY CIR	LAKESIDE TER	LAKESIDE TER	Odd	Yes	Asphalt	No	None
SLEIGH ROAD							
SLEIGH RD	ACTON RD	CHELMSFORD TL	Even	No	None	Yes	Asphalt
SMITH STREET							
SMITH ST	EAST PRESCOTT ST	PERSHING ST	Even	No	None	Yes	Asphalt

Name	From Street	To Street	Sidewalk Location	Odd Side	Odd Material	Even Side	Even Material
SOUTH CHELMSFORD ROAD							
SOUTH CHELMSFORD RD-01	LITTLETON RD	DRIVEWAY #15	Even	No	None	Yes	Asphalt
SOUTH CHELMSFORD RD-02	DRIVEWAY #15	SOUTHGATE RD	Odd/Even	Yes	Asphalt	Yes	Asphalt
STARR CIRCLE							
STARR CIR	ROBINSON RD	CUL DE SAC	Odd	Yes	Asphalt	No	None
STEEPLE CHASE CIRCLE							
STEEPLE CHASE CIR-01	VOSE RD	STEEPLE CHASE CIR-04	Odd	Yes	Asphalt	No	None
STEEPLE CHASE CIR-02	STEEPLE CHASE CIR-04	BUCKSKIN LN	Odd	Yes	Asphalt	No	None
STEEPLE CHASE CIR-03	BUCKSKIN LN	DOBBINS RD	Odd	Yes	Asphalt	No	None
STEEPLE CHASE CIR-04	DOBBINS RD	STEEPLE CHASE CIR-01	Odd	Yes	Asphalt	No	None
STONEVIEW DRIVE							
STONEVIEW DR-01	WEST ST	MAURA CIR	Odd	Yes	Asphalt	No	None
STONEVIEW DR-02	MAURA CIR	CARVER CIR	Odd	Yes	Asphalt	No	None
STONEVIEW DR-03	CARVER CIR	CUL DE SAC	Odd	Yes	Asphalt	No	None
STRATTON HILL ROAD							
STRATTON HILL RD-01	POLLEY RD	BLUE RIDGE RD	Even	No	None	Yes	Asphalt
STRATTON HILL RD-02	BLUE RIDGE RD	SHERWOOD DR	Even	No	None	Yes	Asphalt
STRAWBERRY LANE							
STRAWBERRY LN	LOWELL RD	BOXWOOD DR-10	Even	No	None	Yes	Asphalt
SUNNY MEADOW LANE							
SUNNY MEADOW LN-01	MAIN ST	LAWTON AVE	Odd	Yes	Asphalt	No	None
SUNNY MEADOW LN-02	LAWTON AVE	CUL DE SAC	Even	No	None	Yes	Asphalt
SWANSON LANE							
SWANSON LN	CHAMBERLAIN RD	CUL DE SAC	Odd	Yes	Asphalt	No	None
SWEDES CROSSING							
SWEDES XING-01	STONY BROOK RD	ERINS WAY	Even	No	None	Yes	Asphalt
SWEDES XING-02	ERINS WAY	TAVERN CIR	Even	No	None	Yes	Asphalt
SWEDES XING-03	TAVERN CIR	CHAMBERLAIN RD	Even	No	None	Yes	Asphalt
SWEETWOOD CIRCLE							
SWEETWOOD CIR	OAK HILL RD	CUL DE SAC	Even	No	None	Yes	Asphalt
TADMUCK ROAD							
TADMUCK RD-02	REINSWAY CIR	LITTLETON RD	Even	No	None	Yes	Asphalt
TALLARD ROAD							
TALLARD RD-01	CONCORD RD	ROYCE LN	Odd	Yes	Asphalt	No	None
TALLARD RD-02	ROYCE LN	DUTCHMAN LN	Odd	Yes	Asphalt	No	None
TALLARD RD-03	DUTCHMAN LN	CONCORD RD	Odd	Yes	Asphalt	No	None

Name	From Street	To Street	Sidewalk Location	Odd Side	Odd Material	Even Side	Even Material
TAVERN CIRCLE							
TAVERN CIR	SWEDES XING	CUL DE SAC	Odd/Even	Yes	Asphalt	Yes	Asphalt
TERRACE DRIVE							
TERRACE DR	WOODS POND RD	CUL DE SAC	Odd	Yes	Asphalt	No	None
THISTLE LANE							
THISTLE LN-01	HONEYSUCKLE RD	JUNEBERRY LN	Even	No	None	Yes	Asphalt
THISTLE LN-02	JUNEBERRY LN	CUL DE SAC	Even	No	None	Yes	Asphalt
TRAILSIDE WAY							
TRAILSIDE WAY	POWER RD	CUL DE SAC	Odd/Even	Yes	Asphalt	Yes	Asphalt
TRUE BEAN WAY							
TRUE BEAN WAY-01	BEAVER BROOK RD	CUTTER LN	Odd	Yes	Asphalt	No	None
TYLER ROAD							
TYLER RD	VINEYARD RD	CUL DE SAC	Odd	Yes	Asphalt	No	None
VILLAGE VIEW ROAD							
VILLAGE VIEW RD-02	VILLAGE VIEW RD SPLIT	WEST PRESCOTT ST	Even	No	None	Yes	Asphalt
VILLAGE VIEW RD-03	VILLAGE VIEW RD SPLIT	VILLAGE VIEW RD-14	Even	No	None	Yes	Asphalt
VILLAGE VIEW RD-04	VILLAGE VIEW RD-14	DRIVEWAY #9	Even	No	None	Yes	Asphalt
VILLAGE VIEW RD-05	DRIVEWAY #9	JESSICA CIR	Even	No	None	Yes	Asphalt
VILLAGE VIEW RD-06	JESSICA CIR	DRIVEWAY #13	Even	No	None	Yes	Asphalt
VILLAGE VIEW RD-07	DRIVEWAY #13	DRIVEWAY #25	Even	No	None	Yes	Asphalt
VILLAGE VIEW RD-08	DRIVEWAY #25	DRIVEWAY #18	Even	No	None	Yes	Asphalt
VILLAGE VIEW RD-09	DRIVEWAY #18	DRIVEWAY #24	Even	No	None	Yes	Asphalt
VILLAGE VIEW RD-10	DRIVEWAY #24	DRIVEWAY #51	Even	No	None	Yes	Asphalt
VILLAGE VIEW RD-11	DRIVEWAY #51	DRIVEWAY #63	Even	No	None	Yes	Asphalt
VILLAGE VIEW RD-12	DRIVEWAY #63	PARKVIEW CIR	Even	No	None	Yes	Asphalt
VILLAGE VIEW RD-13	PARKVIEW CIR	VILLAGE VIEW RD-04	Even	No	None	Yes	Asphalt
VILLANOVA DRIVE							
VILLANOVA DR-01	PLAIN RD	GRANADA DR	Odd/Even	Yes	Asphalt	Yes	Asphalt
VILLANOVA DR-02	GRANADA DR	ALMERIA CIR	Odd/Even	Yes	Asphalt	Yes	Asphalt
VILLANOVA DR-03	ALMERIA CIR	STONY BROOK RD	Odd/Even	Yes	Asphalt	Yes	Asphalt
VINE BROOK ROAD							
VINE BROOK RD-01	POWER RD	NONSET LN	Odd/Even	Yes	Asphalt	Yes	Asphalt
VINE BROOK RD-02	NONSET LN	NAGOG LN	Odd/Even	Yes	Asphalt	Yes	Asphalt
VINE BROOK RD-03	NAGOG LN	ASSABET RD	Odd/Even	Yes	Asphalt	Yes	Asphalt
VINE BROOK RD-04	ASSABET RD	BEAR HILL TER	Odd/Even	Yes	Asphalt	Yes	Asphalt
VINE BROOK RD-05	BEAR HILL TER	RAIL TREE TER	Odd/Even	Yes	Asphalt	Yes	Asphalt
VINE BROOK RD-06	RAIL TREE TER	CUL DE SAC	Odd/Even	Yes	Asphalt	Yes	Asphalt

Name	From Street	To Street	Sidewalk Location	Odd Side	Odd Material	Even Side	Even Material
VINEYARD ROAD							
VINEYARD RD-01	RUSSELLS WAY	MITCHELL WAY	Even	No	None	Yes	Asphalt
VINEYARD RD-02	MITCHELL WAY	CHRISTY LN	Even	No	None	Yes	Asphalt
VINEYARD RD-03	CHRISTY LN	TYLER RD	Even	No	None	Yes	Asphalt
VINEYARD RD-04	TYLER RD	TYNGSBORO RD	Even	No	None	Yes	Asphalt
VOSE HILL ROAD							
VOSE HILL RD-01	ACTON RD	ABBY RD	Odd	Yes	Asphalt	No	None
VOSE HILL RD-02	ABBY RD	WALTER CIR	Odd	Yes	Asphalt	No	None
VOSE HILL RD-03	WALTER CIR	LANDMARK RD	Odd	Yes	Asphalt	No	None
WALTER CIRCLE							
WALTER CIR	VOSE HILL RD	CUL DE SAC	Odd	Yes	Asphalt	No	None
WEST PRESCOTT STREET							
WEST PRESCOTT ST-01	EAST PRESCOTT ST	STOREY ST	Even	No	None	Yes	Concrete
WEST PRESCOTT ST-02	STOREY ST	HILL ST	Even	No	None	Yes	Concrete
WEST PRESCOTT ST-03	HILL ST	COOLIDGE ST	Even	No	None	Yes	Asphalt
WEST PRESCOTT ST-04	COOLIDGE ST	VILLAGE VIEW RD	Even	No	None	Yes	Asphalt
WEST STREET							
WEST ST-01	NORTH MAIN ST	PRIVATE DRIVE	Even	No	None	Yes	Asphalt
WHITNEY DRIVE							
WHITNEY DR	CARLISLE RD	FIELDSTONE DR	Even	No	None	Yes	Asphalt
WILSON FARM ROAD							
WILSON FARM RD-01	CARLISLE RD	ATWATER DR	Even	No	None	Yes	Asphalt
WILSON FARM RD-02	ATWATER DR	CUL DE SAC	Even	No	None	Yes	Asphalt
WOODBURY DRIVE							
WOODBURY DR	CONCORD RD	CUL DE SAC	Even	No	None	Yes	Asphalt
WOODLAND DRIVE							
WOODLAND DR	BEAVER BROOK RD	CUL DE SAC	Odd	Yes	Asphalt	No	None
WOODS POND DRIVE							
WOODS POND DR-01	GROTON RD	LORDEN DR	Even	No	None	Yes	Asphalt
WOODS POND DR-02	LORDEN DR	TERRACE DR	Odd	Yes	Asphalt	No	None
WOODS POND DR-03	TERRACE DR	CUL DE SAC	Odd	Yes	Asphalt	No	None

Town of Westford, Massachusetts

Pavement Management Program

Roadway Striping - Summary

Name	Centerline Striping Length (Feet)	Edgeline Striping Length (Feet)
ABBOT STREET	1,517.92	3,035.84
ACTON ROAD	9,067.83	18,135.67
BEACON STREET	895.46	1,790.91
BOSTON ROAD	2,964.76	5,929.52
BRIDGE STREET	2,727.30	5,454.60
BROADWAY STREET	958.51	1,917.03
BROOKSIDE ROAD	3,605.54	7,211.08
BURBECK WAY	409.94	819.89
CARLISLE ROAD	14,591.07	29,182.13
CHAMBERLAIN ROAD	7,189.86	14,379.72
COLD SPRING ROAD	9,548.56	19,097.13
CONCORD ROAD	18,829.76	37,659.52
CONNELL DRIVE	543.72	1,087.45
CUMMINGS ROAD	1,064.57	2,129.15
DEPOT STREET	14,538.36	29,076.71
DUNSTABLE ROAD	9,438.64	18,877.29
EAST PRESCOTT STREET	3,917.48	7,834.95
FLAGG ROAD	5,153.56	10,307.13
FORGE VILLAGE ROAD	8,437.22	16,874.44
FORREST ROAD	1,698.91	3,397.83
FOURTH STREET	387.07	774.14
GRANITEVILLE ROAD	2,045.60	4,091.20
GROTON ROAD	21,956.87	43,913.75
HILDRETH STREET	9,237.42	18,474.84
HOWARD ROAD	1,419.32	2,838.64
LOWELL ROAD	10,947.56	21,895.13
LYBERTY WAY	2,236.50	4,473.00
MAGNOLIA DRIVE	625.80	1,251.60
MAIN STREET	15,200.66	30,401.33
MAKEPEACE ROAD	1,525.80	3,051.59
MITCHELL WAY	1,149.78	2,299.56
NABNASSET STREET	2,257.19	4,514.38
NORTH MAIN STREET	4,909.50	9,819.01
NORTH STREET	4,411.77	8,823.53
NUTTING ROAD	4,307.75	8,615.50
OAK HILL ROAD	5,617.92	11,235.83
PATTEN ROAD	4,021.72	8,043.44
PINE HILL ROAD	3,346.81	6,693.62
PINE STREET	1,630.75	3,261.50
PLAIN ROAD	5,616.71	11,233.41
PROVIDENCE ROAD	3,918.17	7,836.33
RIVER STREET	3,041.73	6,083.45
ROBINSON ROAD	3,701.61	7,403.21
SOUTH CHELMSFORD ROAD	6,225.95	12,451.91
ST. MARY'S DRIVE	2,127.55	4,255.10
TADMUCK ROAD	9,136.62	18,273.25
TOWN FARM ROAD	2,341.96	4,683.93
TYNGSBORO ROAD	9,843.23	19,686.47
WEST PRESCOTT STREET	2,656.87	5,313.74

Name	Centerline Striping Length (Feet)	Edgeline Striping Length (Feet)
WEST STREET	6,865.54	13,731.08
Total:	**269,810.73**	**539,621.45**

Town of Westford, Massachusetts

Pavement Management Program

Roadways With Striping - Segment Description

Name	From	To	Centerline Striping	Centerline Length	Edgeline Odd	Edgeline Even	Edge Line Length
ABBOT STREET	**0.29** Miles						
ABBOT ST-01	PINE ST	CRESCENT ST	Yes	726.19	Yes	Yes	1,452.38
ABBOT ST-02	CRESCENT ST	PLEASANT ST	Yes	791.73	Yes	Yes	1,583.46
				1,517.92 Feet			**3,035.84** Feet
ACTON ROAD	**1.72** Miles						
ACTON RD-01	ACTON TL	OLD RD	Yes	738.79	Yes	Yes	1,477.59
ACTON RD-02	OLD RD	CARLISLE RD	Yes	139.40	Yes	Yes	278.79
ACTON RD-03	CARLISLE RD	GREAT ELM WAY	Yes	1,533.99	Yes	Yes	3,067.98
ACTON RD-04	GREAT ELM WAY	SHELLY LN	Yes	456.81	Yes	Yes	913.63
ACTON RD-05	SHELLY LN	ELDERBERRY WAY	Yes	917.84	Yes	Yes	1,835.69
ACTON RD-06	ELDERBERRY WAY	VOSE HILL RD	Yes	325.07	Yes	Yes	650.13
ACTON RD-07	VOSE HILL RD	ASHLEY PL	Yes	704.30	Yes	Yes	1,408.60
ACTON RD-08	ASHLEY PL	ANNA TERESA WAY	Yes	898.96	Yes	Yes	1,797.92
ACTON RD-09	ANNA TERESA WAY	GRIFFIN RD	Yes	378.03	Yes	Yes	756.05
ACTON RD-10	GRIFFIN RD	CHELMSFORD TL	Yes	2,974.65	Yes	Yes	5,949.30
				9,067.83 Feet			**18,135.67** Feet
BEACON STREET	**0.17** Miles						
BEACON ST	RIVER ST	DEAD END	Yes	895.46	Yes	Yes	1,790.91
				895.46 Feet			**1,790.91** Feet
BOSTON ROAD	**0.56** Miles						
BOSTON RD-01	MAIN ST	LINCOLN ST	Yes	373.49	Yes	Yes	746.98
BOSTON RD-02	LINCOLN ST	CROWN RD	Yes	2,077.50	Yes	Yes	4,154.99
BOSTON RD-03	CROWN RD	BOSTON RD (STATE)	Yes	513.77	Yes	Yes	1,027.55
				2,964.76 Feet			**5,929.52** Feet
BRIDGE STREET	**0.52** Miles						
BRIDGE ST-01	GRANITEVILLE RD	PINE RIDGE RD	Yes	2,727.30	Yes	Yes	5,454.60
				2,727.30 Feet			**5,454.60** Feet
BROADWAY STREET	**0.18** Miles						
BROADWAY ST-05	FIRST ST	RIVER ST	Yes	958.51	Yes	Yes	1,917.03
				958.51 Feet			**1,917.03** Feet
BROOKSIDE ROAD	**0.68** Miles						
BROOKSIDE RD-01	LOWELL RD	MOORE RD	Yes	953.79	Yes	Yes	1,907.57

Name	From	To	Centerline Striping	Centerline Length	Edgeline Odd	Edgeline Even	Edge Line Length
BROOKSIDE RD-02	MOORE RD	COOLIDGE AVE	Yes	1,092.71	Yes	Yes	2,185.41
BROOKSIDE RD-03	COOLIDGE AVE	PLAIN RD	Yes	641.33	Yes	Yes	1,282.65
BROOKSIDE RD-04	PLAIN RD	NABNASSET ST	Yes	917.72	Yes	Yes	1,835.45
				3,605.54 Feet			**7,211.08** Feet
BURBECK WAY	**0.08** Miles						
BURBECK WAY	LOWELL RD	DEPOT ST	Yes	409.94	Yes	Yes	819.89
				409.94 Feet			**819.89** Feet
CARLISLE ROAD	**2.76** Miles						
CARLISLE RD-01	LITTLETON RD	MELISSA DR	Yes	1,260.67	Yes	Yes	2,521.34
CARLISLE RD-02	MELISSA DR	WHITNEY DR	Yes	604.56	Yes	Yes	1,209.12
CARLISLE RD-03	WHITNEY DR	APPLEWOOD DR	Yes	882.15	Yes	Yes	1,764.31
CARLISLE RD-04	APPLEWOOD DR	WILSON FARM RD	Yes	833.97	Yes	Yes	1,667.95
CARLISLE RD-05	WILSON FARM RD	JUNIPER LN	Yes	936.05	Yes	Yes	1,872.10
CARLISLE RD-06	JUNIPER LN	OLD LOWELL RD	Yes	1,509.89	Yes	Yes	3,019.78
CARLISLE RD-07	OLD LOWELL RD	CONCORD RD	Yes	636.57	Yes	Yes	1,273.14
CARLISLE RD-08	CONCORD RD	GRIFFIN RD	Yes	910.05	Yes	Yes	1,820.10
CARLISLE RD-09	GRIFFIN RD	TEXAS RD	Yes	355.72	Yes	Yes	711.44
CARLISLE RD-10	TEXAS RD	DRIVEWAY #116	Yes	1,708.43	Yes	Yes	3,416.85
CARLISLE RD-11	DRIVEWAY #116	OLD RD	Yes	1,180.83	Yes	Yes	2,361.67
CARLISLE RD-12	OLD RD	ACTON RD	Yes	3,006.52	Yes	Yes	6,013.04
CARLISLE RD-13	ACTON RD	BLANEY ST	Yes	253.03	Yes	Yes	506.07
CARLISLE RD-14	BLANEY ST	XAVIER LN	Yes	213.71	Yes	Yes	427.42
CARLISLE RD-15	XAVIER LN	CARLISLE TL	Yes	298.91	Yes	Yes	597.83
				14,591.07 Feet			**29,182.13** Feet
CHAMBERLAIN ROAD	**1.36** Miles						
CHAMBERLAIN RD-01	LOWELL RD	FRANCES HILL RD	Yes	1,118.66	No	No	2,237.33
CHAMBERLAIN RD-02	FRANCES HILL RD	SWANSON LN	Yes	519.64	No	No	1,039.27
CHAMBERLAIN RD-03	SWANSON LN	MOUNTAIN VIEW LN	Yes	469.09	No	No	938.17
CHAMBERLAIN RD-04	MOUNTAIN VIEW LN	GARRETT RD	Yes	371.06	No	No	742.13
CHAMBERLAIN RD-05	GARRETT RD	HUNT RD	Yes	639.55	No	No	1,279.11
CHAMBERLAIN RD-06	HUNT RD	SWEDES XING	Yes	1,323.60	No	No	2,647.21
CHAMBERLAIN RD-07	SWEDES XING	MAIN ST	Yes	490.99	No	No	981.98
CHAMBERLAIN RD-08	MAIN ST	BUCKBOARD DR	Yes	1,762.31	No	No	3,524.63
CHAMBERLAIN RD-09	BUCKBOARD DR	PINE HILL RD	Yes	494.95	No	No	989.90
				7,189.86 Feet			**14,379.72** Feet
COLD SPRING ROAD	**1.81** Miles						
COLD SPRING RD-01	PATTEN RD	CHRISTINA LN	Yes	511.44	Yes	Yes	1,022.89
COLD SPRING RD-02	CHRISTINA LN	FORGE VILLAGE RD	Yes	538.90	Yes	Yes	1,077.79
COLD SPRING RD-04	PINE RIDGE RD	OLD HOMESTEAD RD	Yes	1,080.85	Yes	Yes	2,161.69

Name	From	To	Centerline Striping	Centerline Length	Edgeline Odd	Edgeline Even	Edge Line Length
COLD SPRING RD-05	OLD HOMESTEAD RD	GRANITEVILLE RD	Yes	2,264.35	Yes	Yes	4,528.70
COLD SPRING RD-06	GRANITEVILLE RD	HYACINTH DR	Yes	970.81	Yes	Yes	1,941.61
COLD SPRING RD-07	HYACINTH DR	PIERCE AVE	Yes	547.30	Yes	Yes	1,094.60
COLD SPRING RD-08	PIERCE AVE	SAWMILL DR	Yes	539.19	Yes	Yes	1,078.38
COLD SPRING RD-09	SAWMILL DR	PIERCE AVE	Yes	909.87	Yes	Yes	1,819.73
COLD SPRING RD-10	PIERCE AVE	BLACKTHORN RD	Yes	514.03	Yes	Yes	1,028.06
COLD SPRING RD-11	BLACKTHORN RD	DEPOT ST	Yes	1,671.83	Yes	Yes	3,343.67
				9,548.56 Feet			**19,097.13** Feet
CONCORD ROAD	**3.57** Miles						
CONCORD RD-01	BEAVERBROOK RD	RUSH RD	Yes	2,976.99	Yes	Yes	5,953.97
CONCORD RD-02	RUSH RD	COUNTRY RD	Yes	133.91	Yes	Yes	267.83
CONCORD RD-03	COUNTRY RD	ROBINSON RD	Yes	623.59	Yes	Yes	1,247.18
CONCORD RD-04	ROBINSON RD	HOWARD RD	Yes	2,363.16	Yes	Yes	4,726.32
CONCORD RD-05	HOWARD RD	HILDRETH ST	Yes	733.78	Yes	Yes	1,467.55
CONCORD RD-06	HILDRETH ST	TALLARD RD	Yes	1,253.38	Yes	Yes	2,506.75
CONCORD RD-07	TALLARD RD	PHILLIPS DR	Yes	449.26	Yes	Yes	898.52
CONCORD RD-08	PHILLIPS DR	TALLARD RD	Yes	223.91	Yes	Yes	447.81
CONCORD RD-09	TALLARD RD	MAY RD	Yes	514.23	Yes	Yes	1,028.47
CONCORD RD-10	MAY RD	LANES END	Yes	350.85	Yes	Yes	701.70
CONCORD RD-11	LANES END	I495 OVERPASS	Yes	399.32	Yes	Yes	798.65
CONCORD RD-12	I495 OVERPASS	LITTLETON RD	Yes	928.76	Yes	Yes	1,857.51
CONCORD RD-13	LITTLETON RD	POWERS RD	Yes	1,779.28	Yes	Yes	3,558.57
CONCORD RD-14	POWERS RD	BANBURY DR	Yes	921.83	Yes	Yes	1,843.67
CONCORD RD-15	BANBURY DR	BANBURY DR	Yes	847.36	Yes	Yes	1,694.72
CONCORD RD-16	BANBURY DR	SULLIVAN WAY	Yes	412.65	Yes	Yes	825.29
CONCORD RD-17	SULLIVAN WAY	PRESERVATION WAY	Yes	1,435.57	Yes	Yes	2,871.13
CONCORD RD-18	PRESERVATION WAY	WOODBURY DR	Yes	800.23	Yes	Yes	1,600.47
CONCORD RD-19	WOODBURY DR	SNOW DR	Yes	256.02	Yes	Yes	512.03
CONCORD RD-20	SNOW DR	OLD LOWELL RD	Yes	522.50	Yes	Yes	1,044.99
CONCORD RD-21	OLD LOWELL RD	CARLISLE RD	Yes	903.19	Yes	Yes	1,806.39
				18,829.76 Feet			**37,659.52** Feet
CONNELL DRIVE	**0.10** Miles						
CONNELL DR-01	MAIN ST	BEND	Yes	543.72	No	No	1,087.45
				543.72 Feet			**1,087.45** Feet
CUMMINGS ROAD	**0.20** Miles						
CUMMINGS RD-01	DEPOT ST	CREST DR	Yes	724.95	No	No	1,449.91
CUMMINGS RD-02	CREST DR	PROVIDENCE RD	Yes	339.62	No	No	679.24
				1,064.57 Feet			**2,129.15** Feet
DEPOT STREET	**2.75** Miles						

Name	From	To	Centerline Striping	Centerline Length	Edgeline Odd	Edgeline Even	Edge Line Length
DEPOT ST-01	MAIN ST	FISHER WAY	Yes	629.57	Yes	Yes	1,259.14
DEPOT ST-02	FISHER WAY	BEAVER DAM DR	Yes	1,138.28	Yes	Yes	2,276.57
DEPOT ST-03	BEAVER DAM DR	FISHER WAY	Yes	486.99	Yes	Yes	973.98
DEPOT ST-04	FISHER WAY	CUMMINGS RD	Yes	777.51	Yes	Yes	1,555.02
DEPOT ST-05	CUMMINGS RD	HEYWOOD RD	Yes	645.20	Yes	Yes	1,290.39
DEPOT ST-06	HEYWOOD RD	CREST DR	Yes	379.01	Yes	Yes	758.03
DEPOT ST-07	CREST DR	COLDSPRING RD	Yes	420.28	Yes	Yes	840.57
DEPOT ST-08	COLDSPRING RD	LOWELL RD	Yes	531.19	Yes	Yes	1,062.38
DEPOT ST-09	LOWELL RD	BURBECK WAY	Yes	387.05	Yes	Yes	774.09
DEPOT ST-10	LOWELL RD	PLAIN RD	Yes	244.88	Yes	Yes	489.76
DEPOT ST-11	PLAIN RD	TIMBERLEE LN	Yes	3,646.00	Yes	Yes	7,292.00
DEPOT ST-12	TIMBERLEE LN	NUTTING RD	Yes	906.29	Yes	Yes	1,812.57
DEPOT ST-13	NUTTING RD	LAKESIDE TER	Yes	458.81	Yes	Yes	917.61
DEPOT ST-14	LAKESIDE TER	DUNSTABLE RD	Yes	830.55	Yes	Yes	1,661.11
DEPOT ST-15	DUNSTABLE RD	CHERRY LN	Yes	1,256.70	Yes	Yes	2,513.41
DEPOT ST-16	CHERRY LN	CHURCHILL CT	Yes	708.83	Yes	Yes	1,417.65
DEPOT ST-17	CHURCHILL CT	BUTTERNUT RD	Yes	569.29	Yes	Yes	1,138.59
DEPOT ST-18	BUTTERNUT RD	GROTON RD	Yes	521.93	Yes	Yes	1,043.85
				14,538.36 Feet			**29,076.71** Feet
DUNSTABLE ROAD	**1.79** Miles						
DUNSTABLE RD-01	DEPOT ST	ROSE LN	Yes	1,344.14	No	No	2,688.29
DUNSTABLE RD-02	ROSE LN	GROTON RD	Yes	1,077.87	No	No	2,155.74
DUNSTABLE RD-03	GROTON RD	DOWNS RD	Yes	418.70	Yes	Yes	837.40
DUNSTABLE RD-04	DOWNS RD	LONG RD	Yes	847.76	Yes	Yes	1,695.52
DUNSTABLE RD-05	LONG RD	SOUGHT FOR RD	Yes	222.35	Yes	Yes	444.71
DUNSTABLE RD-06	SOUGHT FORD RD	POND RD	Yes	200.34	Yes	Yes	400.68
DUNSTABLE RD-07	POND RD	DELL RD	Yes	176.50	Yes	Yes	352.99
DUNSTABLE RD-08	DELL RD	BEATRICE RD	Yes	199.19	Yes	Yes	398.38
DUNSTABLE RD-09	BEATRICE RD	OLIVE RD	Yes	198.45	Yes	Yes	396.90
DUNSTABLE RD-10	OLIVE RD	SUMMER VILLAGE RD	Yes	1,951.53	Yes	Yes	3,903.07
DUNSTABLE RD-11	SUMMER VILLAGE RD	DRIVEWAY #149	Yes	1,333.25	Yes	Yes	2,666.49
DUNSTABLE RD-12	DRIVEWAY #149	TENNEY RD	Yes	261.83	Yes	Yes	523.65
DUNSTABLE RD-13	TENNEY RD	HOPKINS PL	Yes	787.25	Yes	Yes	1,574.50
DUNSTABLE RD-14	HOPKINS PL	TYNGSBOROUGH TL	Yes	419.49	Yes	Yes	838.98
				9,438.64 Feet			**18,877.29** Feet
EAST PRESCOTT STREET	**0.74** Miles						
EAST PRESCOTT ST-02	ELM ST	LINCOLN AVE	Yes	537.63	Yes	Yes	1,075.26
EAST PRESCOTT ST-03	LINCOLN AVE	ORCHARD ST	Yes	208.01	Yes	Yes	416.02
EAST PRESCOTT ST-04	ORCHARD ST	SMITH ST	Yes	138.78	Yes	Yes	277.57

Name	From	To	Centerline Striping	Centerline Length	Edgeline Odd	Edgeline Even	Edge Line Length
EAST PRESCOTT ST-05	SMITH ST	TOWN FARM RD	Yes	2,314.66	Yes	Yes	4,629.32
EAST PRESCOTT ST-06	TOWN FARM RD	SCHOOL	Yes	269.21	Yes	Yes	538.42
EAST PRESCOTT ST-07	SCHOOL	DANIEL DR	Yes	449.19	Yes	Yes	898.37
				3,917.48 Feet			**7,834.95** Feet
FLAGG ROAD	**0.98** Miles						
FLAGG RD-01	MAIN ST	ALCORN XING	Yes	1,165.64	Yes	Yes	2,331.28
FLAGG RD-02	ALCORN XING	ROBINSON RD	Yes	1,584.52	No	No	3,169.04
FLAGG RD-03	ROBINSON RD	PACIFIC LN	Yes	358.08	No	No	716.15
FLAGG RD-04	PACIFIC LN	KELLEY RD	Yes	953.60	No	No	1,907.19
FLAGG RD-05	KELLEY RD	HILDRETH ST	Yes	1,091.73	No	No	2,183.46
				5,153.56 Feet			**10,307.13** Feet
FORGE VILLAGE ROAD	**1.60** Miles						
FORGE VILLAGE RD-01	FLAGG RD	BARRISTER DR	Yes	2,016.62	Yes	Yes	4,033.23
FORGE VILLAGE RD-02	BARRISTER DR	PATTEN RD	Yes	396.59	Yes	Yes	793.17
FORGE VILLAGE RD-03	PATTEN RD	PINE RIDGE RD	Yes	1,657.88	Yes	Yes	3,315.77
FORGE VILLAGE RD-04	PINE RIDGE RD	THOMAS LN	Yes	311.72	Yes	Yes	623.43
FORGE VILLAGE RD-05	THOMAS LN	COLD SPRING RD	Yes	498.94	Yes	Yes	997.87
FORGE VILLAGE RD-06	COLD SPRING RD	PINE GROVE CEMETERY	Yes	1,804.97	Yes	Yes	3,609.93
FORGE VILLAGE RD-07	PINE GROVE CEMETERY	DRIVEWAY #87	Yes	991.56	Yes	Yes	1,983.11
FORGE VILLAGE RD-08	DRIVEWAY #87	MULBERRY LN	Yes	265.41	Yes	Yes	530.81
FORGE VILLAGE RD-09	MULBERRY LN	TOWN FARM RD	Yes	493.55	Yes	Yes	987.10
				8,437.22 Feet			**16,874.44** Feet
FORREST ROAD	**0.32** Miles						
FORREST RD-05	GROTON RD	LAWSON RD	Yes	1,322.26	No	No	2,644.53
FORREST RD-09	CROSS RD	OAK HILL RD	Yes	376.65	No	No	753.30
				1,698.91 Feet			**3,397.83** Feet
FOURTH STREET	**0.07** Miles						
FOURTH ST-01	RIVER ST	THIRD ST	Yes	387.07	Yes	Yes	774.14
				387.07 Feet			**774.14** Feet
GRANITEVILLE ROAD	**0.39** Miles						
GRANITEVILLE RD-08	COLDSPRING RD	OLD HOMESTEAD RD	Yes	1,198.01	Yes	Yes	2,396.03
GRANITEVILLE RD-09	OLD HOMESTEAD RD	BRIDGE ST	Yes	847.59	Yes	Yes	1,695.17
				2,045.60 Feet			**4,091.20** Feet
GROTON ROAD	**4.16** Miles						
GROTON RD-01	GROTON TL	WOODS POND DR	Yes	1,209.47	Yes	Yes	2,418.94
GROTON RD-03	MILLSTONE HILL RD	PRIVATE RD	Yes	690.27	Yes	Yes	1,380.55
GROTON RD-05	PRIVATE RD	ALLIE LN	Yes	1,036.54	Yes	Yes	2,073.08
GROTON RD-06	ALLIE LN	GOULD RD	Yes	635.64	Yes	Yes	1,271.27

Name	From	To	Centerline Striping	Centerline Length	Edgeline Odd	Edgeline Even	Edge Line Length
GROTON RD-07	GOULD RD	NORTH ST	Yes	628.04	Yes	Yes	1,256.09
GROTON RD-08	NORTH ST	LYNWOOD LN	Yes	609.90	Yes	Yes	1,219.80
GROTON RD-09	LYNWOOD LN	PILGRIM DR	Yes	152.88	Yes	Yes	305.77
GROTON RD-10	PILGRIM DR	FARMER WAY	Yes	530.57	Yes	Yes	1,061.15
GROTON RD-11	FARMER WAY	UNICORN DR	Yes	821.11	Yes	Yes	1,642.21
GROTON RD-12	UNICORN DR	FRANKLIN RD	Yes	273.15	Yes	Yes	546.29
GROTON RD-13	FRANKLIN RD	NUTTING RD	Yes	813.79	Yes	Yes	1,627.58
GROTON RD-14	NUTTING RD	CROCKER DR	Yes	419.47	Yes	Yes	838.94
GROTON RD-15	CROCKER DR	OAKMONT DR	Yes	1,164.14	Yes	Yes	2,328.28
GROTON RD-16	OAKMOUNT DR	DUNSTABLE RD	Yes	513.24	Yes	Yes	1,026.48
GROTON RD-17	DUNSTABLE RD	BLADES RD	Yes	458.15	Yes	Yes	916.31
GROTON RD-18	BLADES RD	DEPOT ST	Yes	2,200.75	Yes	Yes	4,401.50
GROTON RD-19	DEPOT ST	LAKESIDE TER	Yes	906.53	Yes	Yes	1,813.06
GROTON RD-20	LAKESIDE TER	LOON WAY	Yes	1,165.17	Yes	Yes	2,330.34
GROTON RD-21	LOON WAY	FLUSHING POND RD	Yes	765.46	Yes	Yes	1,530.92
GROTON RD-22	FLUSHING POND RD	FORREST RD	Yes	1,172.56	Yes	Yes	2,345.12
GROTON RD-23	FORREST RD	FERNWOOD DR	Yes	230.26	Yes	Yes	460.53
GROTON RD-24	FERNWOOD DR	BLACKSMITH DR	Yes	434.60	Yes	Yes	869.21
GROTON RD-25	BLACKSMITH DR	CARL THOMPSON RD	Yes	1,531.27	Yes	Yes	3,062.54
GROTON RD-26	CARL THOMPSON RD	OAK HILL RD	Yes	595.89	Yes	Yes	1,191.77
GROTON RD-27	OAK HILL RD	QUARRY ACC	Yes	1,192.32	Yes	Yes	2,384.65
GROTON RD-28	QUARRY ACC	CHELMSFORD TL	Yes	1,805.69	Yes	Yes	3,611.38
				21,956.87 Feet			**43,913.75** Feet
HILDRETH STREET	**1.75** Miles						
HILDRETH ST-01	CONCORD RD	MONADNOCK DR	Yes	1,853.35	No	No	3,706.70
HILDRETH ST-02	MONADNOCK DR	FLAGG RD	Yes	1,406.84	No	No	2,813.68
HILDRETH ST-03	FLAGG RD	PRIVATE DR	Yes	492.68	No	No	985.35
HILDRETH ST-04	PRIVATE DR	WRIGHT LN	Yes	3,269.84	No	No	6,539.67
HILDRETH ST-05	WRIGHT LN	DOVE LN	Yes	1,613.72	No	No	3,227.43
HILDRETH ST-06	DOVE LN	BOSTON RD	Yes	601.00	No	No	1,202.01
				9,237.42 Feet			**18,474.84** Feet
HOWARD ROAD	**0.27** Miles						
HOWARD RD-01	CONCORD RD	ROBINWOOD CIR	Yes	525.93	Yes	Yes	1,051.87
HOWARD RD-02	ROBINWOOD CIR	MAGNOLIA DR	Yes	893.39	Yes	Yes	1,786.77
				1,419.32 Feet			**2,838.64** Feet
LOWELL ROAD	**2.07** Miles						
LOWELL RD-01	DEPOT ST	BURBECK WAY	Yes	317.67	Yes	Yes	635.33
LOWELL RD-02	BURBECK WAY	PROVIDENCE RD	Yes	932.48	Yes	Yes	1,864.95
LOWELL RD-03	PROVIDENCE RD	MEADOWVIEW LN	Yes	1,122.71	Yes	Yes	2,245.41

Name	From	To	Centerline Striping	Centerline Length	Edgeline Odd	Edgeline Even	Edge Line Length
LOWELL RD-04	MEADOWVIEW LN	LEIGHTON WAY	Yes	767.92	Yes	Yes	1,535.84
LOWELL RD-05	LEIGHTON WAY	BARN LN	Yes	1,052.62	Yes	Yes	2,105.24
LOWELL RD-06	BARN LN	STONY BROOK RD	Yes	1,388.29	Yes	Yes	2,776.58
LOWELL RD-07	STONY BROOK RD	MORNING GLORY CIR	Yes	984.04	Yes	Yes	1,968.08
LOWELL RD-08	MORNING GLORY CIR	GIFFORD DR	Yes	1,667.22	Yes	Yes	3,334.44
LOWELL RD-09	GIFFORD DR	CHAMBERLAIN RD	Yes	1,063.02	Yes	Yes	2,126.04
LOWELL RD-10	CHAMBERLAIN RD	CHELMSFORD TL	Yes	1,651.61	Yes	Yes	3,303.21
				10,947.56 Feet			**21,895.13** Feet
LYBERTY WAY	**0.42** Miles						
LYBERTY WAY-01	CARLISLE RD	CUL DE SAC	Yes	1,021.06	Yes	Yes	2,042.12
LYBERTY WAY-02	LYBERTY WAY-01	DEAD END	Yes	1,215.44	No	No	2,430.88
				2,236.50 Feet			**4,473.00** Feet
MAGNOLIA DRIVE	**0.12** Miles						
MAGNOLIA DR-01	HOWARD RD	HONEYSUCKLE RD	Yes	625.80	Yes	Yes	1,251.60
				625.80 Feet			**1,251.60** Feet
MAIN STREET	**2.88** Miles						
MAIN ST-01	FLAGG RD	DRIVEWAY #19	Yes	937.37	Yes	Yes	1,874.73
MAIN ST-02	DRIVEWAY #19	GRANITEVILLE RD	Yes	695.51	Yes	Yes	1,391.02
MAIN ST-03	GRANITEVILLE RD	CONNELL DR	Yes	607.46	Yes	Yes	1,214.93
MAIN ST-04	CONNELL DR	BOSTON RD	Yes	115.87	Yes	Yes	231.75
MAIN ST-05	BOSTON RD	LINCOLN ST	Yes	562.24	Yes	Yes	1,124.48
MAIN ST-06	LINCOLN ST	WHEELER LN	Yes	627.88	Yes	Yes	1,255.77
MAIN ST-07	WHEELER LN	DEPOT ST	Yes	313.76	Yes	Yes	627.52
MAIN ST-08	DEPOT ST	DEPOT ST	Yes	165.28	Yes	Yes	330.57
MAIN ST-09	DEPOT ST	LELAND RD	Yes	465.57	Yes	Yes	931.14
MAIN ST-10	LELAND RD	SUNNY MEADOW LN	Yes	1,463.56	Yes	Yes	2,927.13
MAIN ST-11	SUNNY MEADOW LN	PROVIDENCE RD	Yes	1,003.53	Yes	Yes	2,007.06
MAIN ST-12	PROVIDENCE RD	LELAND RD	Yes	390.04	Yes	Yes	780.08
MAIN ST-13	LELAND RD	KIRSI CIR	Yes	176.84	Yes	Yes	353.67
MAIN ST-14	KIRSI CIR	TADMUCK RD	Yes	173.26	Yes	Yes	346.51
MAIN ST-15	TADMUCK RD	CEMETERY	Yes	480.78	Yes	Yes	961.56
MAIN ST-16	CEMETERY	CEMETERY	Yes	462.24	Yes	Yes	924.49
MAIN ST-17	CEMETERY	FAIRVIEW DR	Yes	430.50	Yes	Yes	861.00
MAIN ST-18	FAIRVIEW DR	DRIVEWAY #138	Yes	293.98	Yes	Yes	587.96
MAIN ST-19	DRIVEWAY #138	MATLEY PATH	Yes	983.66	Yes	Yes	1,967.33
MAIN ST-20	MATLEY PATH	SINBAD LN	Yes	1,028.66	Yes	Yes	2,057.32
MAIN ST-21	SINBAD LN	STONY BROOK RD	Yes	238.16	Yes	Yes	476.32
MAIN ST-22	STONY BROOK RD	DEER RUN DR	Yes	816.96	Yes	Yes	1,633.92
MAIN ST-23	DEER RUN DR	CHAMBERLAIN RD	Yes	616.78	Yes	Yes	1,233.57

Name	From	To	Centerline Striping	Centerline Length	Edgeline Odd	Edgeline Even	Edge Line Length
MAIN ST-24	CHAMBERLAIN RD	LUCINDA PL	Yes	658.76	Yes	Yes	1,317.53
MAIN ST-25	LUCINDA PL	BALDWIN RD	Yes	322.05	Yes	Yes	644.11
MAIN ST-26	BALDWIN RD	DOWNING PL	Yes	154.96	Yes	Yes	309.92
MAIN ST-27	DOWNING PL	BLUEBERRY LN	Yes	542.43	Yes	Yes	1,084.86
MAIN ST-28	BLUEBERRY LN	CHELMSFORD TL	Yes	472.54	Yes	Yes	945.07
				15,200.66 Feet			**30,401.33** Feet
MAKEPEACE ROAD	**0.29** Miles						
MAKEPEACE RD	CHELMSFORD TL	TYNGSBOROUGH TL	Yes	1,525.80	Yes	Yes	3,051.59
				1,525.80 Feet			**3,051.59** Feet
MITCHELL WAY	**0.22** Miles						
MITCHELL WAY	RUSSELLS WAY	VINEYARD RD EXT	Yes	1,149.78	No	No	2,299.56
				1,149.78 Feet			**2,299.56** Feet
NABNASSET STREET	**0.43** Miles						
NABNASSET ST-01	OAK HILL RD	GROVE ST	Yes	951.73	Yes	Yes	1,903.46
NABNASSET ST-02	GROVE ST	BROOKSIDE RD	Yes	637.40	Yes	Yes	1,274.81
NABNASSET ST-03	BROOKSIDE RD	JONAS RD	Yes	317.36	Yes	Yes	634.71
NABNASSET ST-04	JONAS RD	CHELMSFORD TL	Yes	350.70	Yes	Yes	701.40
				2,257.19 Feet			**4,514.38** Feet
NORTH MAIN STREET	**0.93** Miles						
NORTH MAIN ST-01	DANIEL DR	WEST ST	Yes	966.19	Yes	Yes	1,932.37
NORTH MAIN ST-02	WEST ST	HILLSIDE AVE	Yes	1,222.46	Yes	Yes	2,444.91
NORTH MAIN ST-03	HILLSIDE AVE	HILLSIDE AVE	Yes	210.32	Yes	Yes	420.63
NORTH MAIN ST-04	HILLSIDE AVE	GRANITEVILLE RECYCLING	Yes	199.58	Yes	Yes	399.17
NORTH MAIN ST-05	GRANITEVILLE RECYCLING	BRIDGE ST	Yes	244.77	Yes	Yes	489.55
NORTH MAIN ST-06	BRIDGE ST	DRIVEWAY #29	Yes	702.28	Yes	Yes	1,404.56
NORTH MAIN ST-07	DRIVEWAY #29	BROADWAY ST	Yes	605.38	Yes	Yes	1,210.75
NORTH MAIN ST-08	BROADWAY ST	RIVER ST	Yes	758.53	Yes	Yes	1,517.06
				4,909.50 Feet			**9,819.01** Feet
NORTH STREET	**0.84** Miles						
NORTH ST-01	GROTON RD	OLD GROTON RD	Yes	614.98	Yes	Yes	1,229.95
NORTH ST-02	OLD GROTON RD	EMILY WAY	Yes	1,167.22	Yes	Yes	2,334.43
NORTH ST-03	EMILY WAY	NORTH MAIN ST	Yes	2,629.57	Yes	Yes	5,259.15
				4,411.77 Feet			**8,823.53** Feet
NUTTING ROAD	**0.82** Miles						
NUTTING RD-05	JELLEY RD	DEPOT ST	Yes	1,679.02	Yes	Yes	3,358.03
NUTTING RD-06	DEPOT ST	PARKING ENT.	Yes	982.41	No	No	1,964.82
NUTTING RD-08	BEACON ST	GROTON RD	Yes	1,646.32	Yes	Yes	3,292.64
				4,307.75 Feet			**8,615.50** Feet

Name	From	To	Centerline Striping	Centerline Length	Edgeline Odd	Edgeline Even	Edge Line Length
OAK HILL ROAD	**1.06** Miles						
OAK HILL RD-01	PLAIN RD	HAWTHORNE AVE	Yes	373.40	Yes	Yes	746.81
OAK HILL RD-02	HAWTHORNE AVE	MYRTLE AVE	Yes	318.52	Yes	Yes	637.04
OAK HILL RD-03	MYRTLE AVE	GROVE ST	Yes	268.65	Yes	Yes	537.31
OAK HILL RD-04	GROVE ST	EDWARDS AVE	Yes	281.47	Yes	Yes	562.95
OAK HILL RD-05	EDWARDS AVE	MOORE AVE	Yes	481.46	Yes	Yes	962.93
OAK HILL RD-06	MOORE AVE	LAKE SHORE DR N	Yes	939.39	Yes	Yes	1,878.78
OAK HILL RD-07	LAKE SHORE DR N	FOREST RD	Yes	1,087.58	Yes	Yes	2,175.17
OAK HILL RD-08	FORREST RD	BETTY LN	Yes	750.48	Yes	Yes	1,500.96
OAK HILL RD-09	BETTY LN	SWEETWEED CIR	Yes	143.56	Yes	Yes	287.12
OAK HILL RD-10	SWEETWOOD CIR	GROTON RD	Yes	420.97	Yes	Yes	841.95
OAK HILL RD-11	GROTON RD	DEAD END	Yes	552.41	Yes	Yes	1,104.83
				5,617.92 Feet			**11,235.83** Feet
PATTEN ROAD	**0.76** Miles						
PATTEN RD-01	PLEASANT ST	ROOK'S WAY	Yes	1,108.47	Yes	Yes	2,216.94
PATTEN RD-02	ROOK'S WAY	CEMETERY	Yes	507.78	Yes	Yes	1,015.56
PATTEN RD-03	CEMETERY	COUNTRY RD	Yes	696.55	Yes	Yes	1,393.10
PATTEN RD-04	COUNTRY RD	COLDSPRING RD	Yes	616.39	Yes	Yes	1,232.78
PATTEN RD-05	COLDSPRING RD	HARTFORD RD	Yes	1,092.53	Yes	Yes	2,185.06
				4,021.72 Feet			**8,043.44** Feet
PINE HILL ROAD	**0.63** Miles						
PINE HILL RD-01	CHAMBERLAIN RD	HEARTHSTONE RD	Yes	736.28	No	No	1,472.57
PINE HILL RD-02	HEARTHSTONE RD	CHIPPEWA RD	Yes	2,415.42	No	No	4,830.84
PINE HILL RD-03	CHIPPEWA RD	CHELMSFORD TL	Yes	195.11	No	No	390.21
				3,346.81 Feet			**6,693.62** Feet
PINE STREET	**0.31** Miles						
PINE ST-01	PLEASANT ST	PALERMO ST	Yes	830.82	Yes	Yes	1,661.64
PINE ST-02	PALERMO ST	ABBOT ST	Yes	799.93	Yes	Yes	1,599.86
				1,630.75 Feet			**3,261.50** Feet
PLAIN ROAD	**1.06** Miles						
PLAIN RD-06	NUTTING RD	CHESAPEAKE DR	Yes	265.42	Yes	Yes	530.84
PLAIN RD-07	CHESAPEAKE DR	SYCAMORE RD	Yes	290.01	Yes	Yes	580.02
PLAIN RD-08	SYCAMORE RD	MARIE ANNE DR	Yes	223.09	Yes	Yes	446.17
PLAIN RD-09	MARIE ANNE DR	PINE RD	Yes	396.99	Yes	Yes	793.99
PLAIN RD-10	PINE RD	ENDMOOR RD	Yes	591.75	Yes	Yes	1,183.50
PLAIN RD-11	ENDMOOR RD	POPLAR RD	Yes	349.64	Yes	Yes	699.27
PLAIN RD-12	POPLAR RD	ELM RD	Yes	635.29	Yes	Yes	1,270.59
PLAIN RD-13	ELM RD	WOODBINE TER	Yes	366.21	Yes	Yes	732.43

Name	From	To	Centerline Striping	Centerline Length	Edgeline Odd	Edgeline Even	Edge Line Length
PLAIN RD-14	WOODBINE TER	MOORE RD	Yes	1,220.49	Yes	Yes	2,440.99
PLAIN RD-15	MOORE RD	LAUREL AVE	Yes	773.60	Yes	Yes	1,547.20
PLAIN RD-16	LAUREL AVE	BROOKSIDE RD	Yes	504.21	Yes	Yes	1,008.41
				5,616.71 Feet			**11,233.41** Feet
PROVIDENCE ROAD	**0.74** Miles						
PROVIDENCE RD-01	LOWELL RD	CUMMINGS RD	Yes	655.13	Yes	Yes	1,310.25
PROVIDENCE RD-02	CUMMINGS RD	MAIN ST	Yes	3,263.04	No	No	6,526.08
				3,918.17 Feet			**7,836.33** Feet
RIVER STREET	**0.58** Miles						
RIVER ST-01	GRANITEVILLE RD	STATE BRIDGE	Yes	384.87	Yes	Yes	769.74
RIVER ST-03	STATE BRIDGE	PARK ENT.	Yes	662.46	Yes	Yes	1,324.93
RIVER ST-04	PARK ENT.	FIRST ST	Yes	283.27	Yes	Yes	566.54
RIVER ST-05	FIRST ST	FOURTH ST	Yes	385.33	Yes	Yes	770.67
RIVER ST-06	FOURTH ST	MAPLE ST	Yes	1,092.72	Yes	Yes	2,185.44
RIVER ST-07	MAPLE ST	NORTH ST	Yes	233.07	Yes	Yes	466.15
				3,041.73 Feet			**6,083.45** Feet
ROBINSON ROAD	**0.70** Miles						
ROBINSON RD-01	CONCORD RD	HUTCHINS WAY	Yes	2,149.56	No	No	4,299.12
ROBINSON RD-02	HUTCHINS WAY	HARTFORD RD	Yes	419.07	No	No	838.14
ROBINSON RD-03	HARTFORD RD	STARR CIR	Yes	473.97	No	No	947.94
ROBINSON RD-04	STARR CIR	FLAGG RD	Yes	659.01	No	No	1,318.01
				3,701.61 Feet			**7,403.21** Feet
SOUTH CHELMSFORD ROAD	**1.18** Miles						
SOUTH CHELMSFORD RD-01	LITTLETON RD	DRIVEWAY #15	Yes	784.71	Yes	Yes	1,569.42
SOUTH CHELMSFORD RD-02	DRIVEWAY #15	SOUTHGATE RD	Yes	453.30	Yes	Yes	906.60
SOUTH CHELMSFORD RD-03	SOUTHGATE RD	CRAIG CIR	Yes	459.92	Yes	Yes	919.84
SOUTH CHELMSFORD RD-04	CRAIG CIR	BLAISDELL RD	Yes	574.44	Yes	Yes	1,148.88
SOUTH CHELMSFORD RD-05	BLAISDELL RD	ST. MARY'S DR	Yes	467.21	Yes	Yes	934.41
SOUTH CHELMSFORD RD-06	ST. MARY'S DR	VOSE RD	Yes	130.10	Yes	Yes	260.20
SOUTH CHELMSFORD RD-07	VOSE RD	LASALLETTE RD	Yes	148.35	Yes	Yes	296.70
SOUTH CHELMSFORD RD-08	LASALLETTE RD	TADMUCK RD	Yes	137.00	Yes	Yes	274.00
SOUTH CHELMSFORD RD-09	TADMUCK RD	LASALLETTE RD	Yes	493.84	Yes	Yes	987.69
SOUTH CHELMSFORD RD-10	LASALLETTE RD	OLD LOWELL RD	Yes	934.27	Yes	Yes	1,868.53
SOUTH CHELMSFORD RD-11	OLD LOWELL RD	OLD LOWELL RD	Yes	193.52	Yes	Yes	387.04
SOUTH CHELMSFORD RD-12	OLD LOWELL RD	PRINCETON WAY	Yes	847.53	Yes	Yes	1,695.06
SOUTH CHELMSFORD RD-13	PRINCETON WAY	CHELMSFORD TL	Yes	601.76	Yes	Yes	1,203.53
				6,225.95 Feet			**12,451.91** Feet
ST. MARY'S DRIVE	**0.40** Miles						

Name	From	To	Centerline Striping	Centerline Length	Edgeline Odd	Edgeline Even	Edge Line Length
ST. MARY'S DR	SOUTH CHELMSFORD RD	LITTLETON RD	Yes	2,127.55	No	No	4,255.10
				2,127.55 Feet			**4,255.10** Feet
TADMUCK ROAD	**1.73** Miles						
TADMUCK RD-01	SOUTH CHELMSFORD RD	REINSWAY CIR	Yes	1,833.79	No	No	3,667.57
TADMUCK RD-02	REINSWAY CIR	LITTLETON RD	Yes	542.92	No	No	1,085.84
TADMUCK RD-03	LITTLETON RD	CANTER CIR	Yes	552.69	Yes	Yes	1,105.38
TADMUCK RD-04	CANTER CIR	OLD TADMUCK RD	Yes	432.92	Yes	Yes	865.84
TADMUCK RD-05	OLD TADMUCK RD	I495 OVERPASS	Yes	1,097.05	Yes	Yes	2,194.10
TADMUCK RD-06	I495 OVERPASS	ORION WAY	Yes	585.05	Yes	Yes	1,170.10
TADMUCK RD-07	ORION WAY	ORION WAY	Yes	580.96	Yes	Yes	1,161.93
TADMUCK RD-08	ORION WAY	PALACE RD	Yes	2,087.08	Yes	Yes	4,174.16
TADMUCK RD-09	PALACE RD	FAIRVIEW DR	Yes	677.83	Yes	Yes	1,355.66
TADMUCK RD-10	FAIRVIEW DR	CEMETERY	Yes	408.05	Yes	Yes	816.10
TADMUCK RD-11	CEMETERY	MAIN ST	Yes	338.29	Yes	Yes	676.57
				9,136.62 Feet			**18,273.25** Feet
TOWN FARM ROAD	**0.44** Miles						
TOWN FARM RD-01	EAST PRESCOTT ST	MILOT RD	Yes	781.72	Yes	Yes	1,563.44
TOWN FARM RD-02	MILOT RD	PRIVATE RD	Yes	425.13	Yes	Yes	850.27
TOWN FARM RD-03	PRIVATE RD	PINE ST	Yes	1,135.11	Yes	Yes	2,270.22
				2,341.96 Feet			**4,683.93** Feet
TYNGSBORO ROAD	**1.86** Miles						
TYNGSBORO RD-01	GROTON RD	WEETAMOO WAY	Yes	661.40	Yes	Yes	1,322.81
TYNGSBORO RD-02	WEETAMOO WAY	FLUSHING POND RD	Yes	890.45	Yes	Yes	1,780.89
TYNGSBORO RD-03	FLUSHING POND RD	NORTH HILL RD	Yes	3,305.99	Yes	Yes	6,611.97
TYNGSBORO RD-04	NORTH HILL RD	WINDING WAY	Yes	660.35	Yes	Yes	1,320.69
TYNGSBORO RD-05	WINDING WAY	DRIVEWAY #89	Yes	1,182.44	Yes	Yes	2,364.88
TYNGSBORO RD-06	DRIVEWAY #89	QUARRY HILL RD	Yes	1,850.67	Yes	Yes	3,701.34
TYNGSBORO RD-07	QUARRY HILL RD	VINEYARD RD	Yes	846.15	Yes	Yes	1,692.30
TYNGSBORO RD-08	VINEYARD RD	TYNGSBOROUGH TL	Yes	445.79	Yes	Yes	891.58
				9,843.23 Feet			**19,686.47** Feet
WEST PRESCOTT STREET	**0.50** Miles						
WEST PRESCOTT ST-03	HILL ST	COOLIDGE ST	Yes	470.19	Yes	Yes	940.37
WEST PRESCOTT ST-04	COOLIDGE ST	VILLAGE VIEW RD	Yes	1,656.32	Yes	Yes	3,312.63
WEST PRESCOTT ST-05	VILLAGE VIEW RD	GROTON TL	Yes	530.36	Yes	Yes	1,060.73
				2,656.87 Feet			**5,313.74** Feet
WEST STREET	**1.30** Miles						
WEST ST-01	NORTH MAIN ST	PRIVATE DRIVE	Yes	1,201.03	Yes	Yes	2,402.05
WEST ST-02	PRIVATE DR	STONEVIEW DR	Yes	849.11	Yes	Yes	1,698.21

Name	From	To	Centerline Striping	Centerline Length	Edgeline Odd	Edgeline Even	Edge Line Length
WEST ST-03	STONEVIEW DR	MAURETTA WAY	Yes	2,103.37	Yes	Yes	4,206.75
WEST ST-05	MAURETTA WAY	MEADOW LN	Yes	1,066.63	No	No	2,133.25
WEST ST-06	MEADOW LN	MEADOW LN	Yes	515.98	No	No	1,031.95
WEST ST-07	MEADOWN LN	GROTON TL	Yes	1,129.43	No	No	2,258.86
				6,865.54 Feet			**13,731.08** Feet

Town of Westford, Massachusetts

Pavement Management Program

Road Surface Ratings & Repair Categories

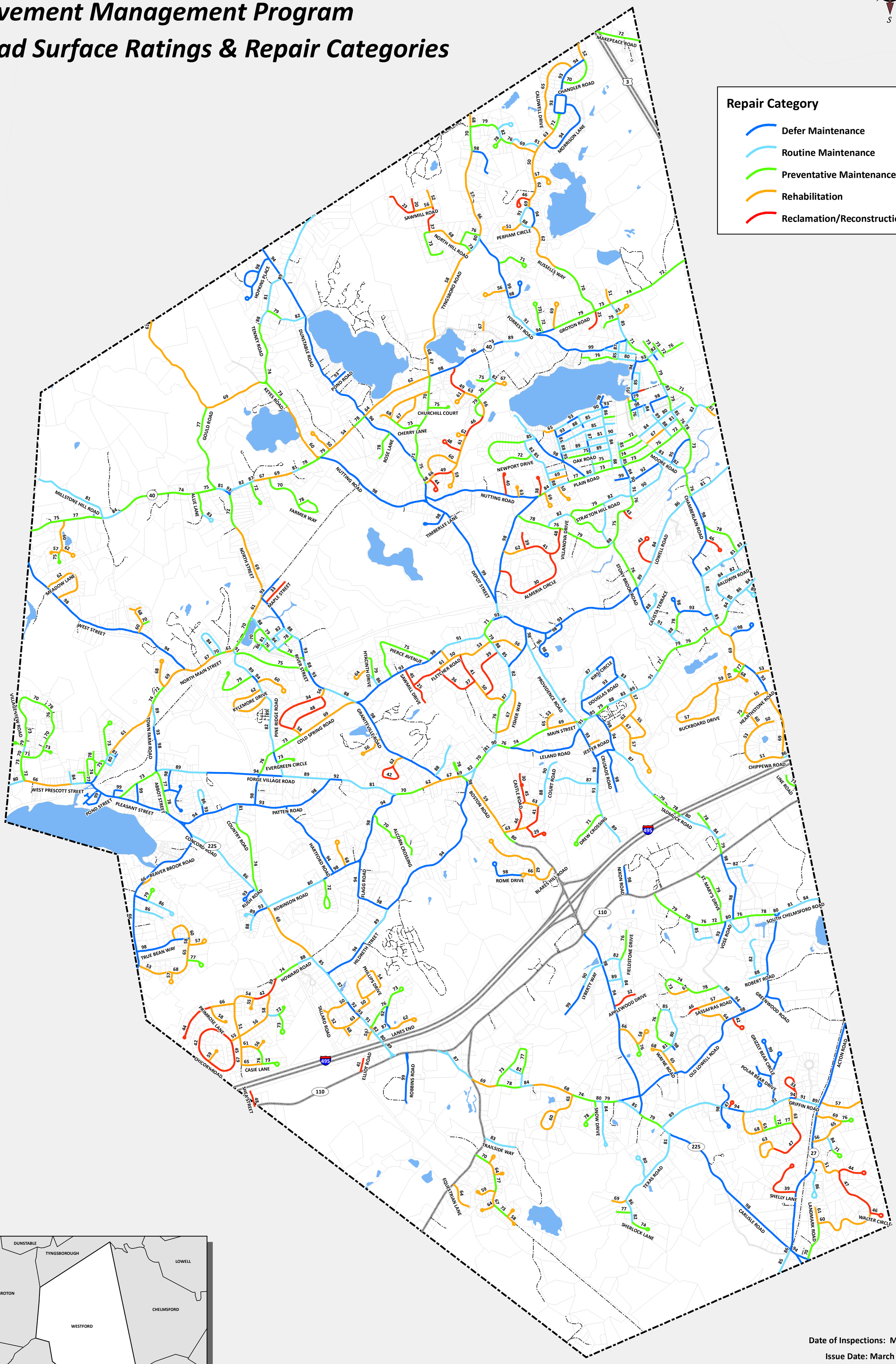

Date of Inspections: May, 2016

Issue Date: March 29, 2017

This Map is Intended for Planning Purposes Only